

No part of this document may be re-produced or transmitted in any form or stored in any retrieval system of any nature without the written permission of the Consulting Engineer as copyright holder except as agreed for use on the project for the document was originally issued.

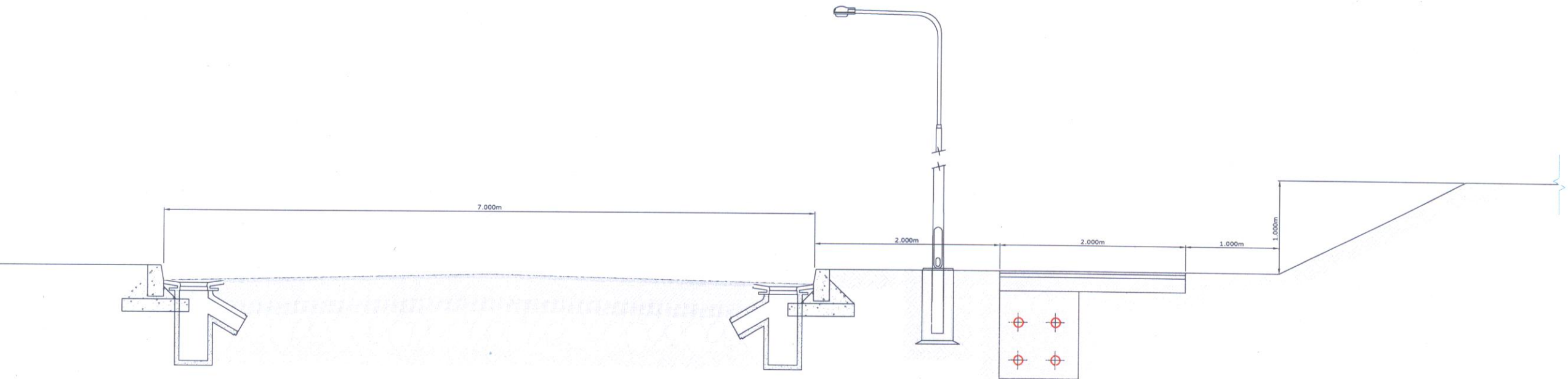
Legend:

NOTE: Ordnance Survey Ireland Licence No. EN001602
(© Ordnance Survey Ireland Government of Ireland)

Notes:

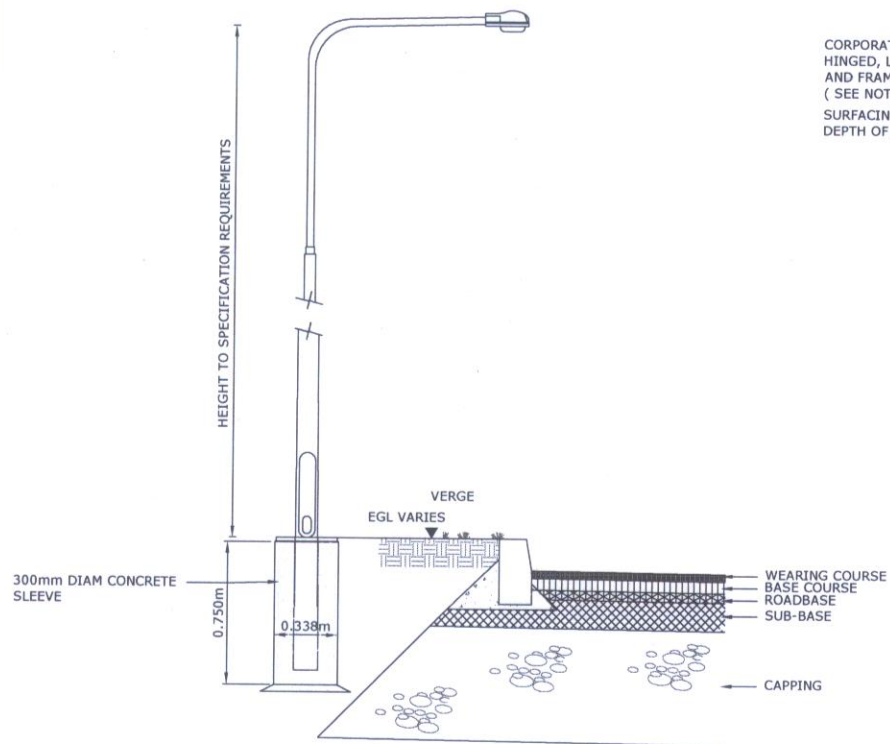
1. Figured Dimensions only to be taken from this drawing.
2. All Drawings to be checked by the Contractor on site.
3. Engineer to be informed of any discrepancies before any work commences.
4. All levels relate to Ordnance Survey Datum at Malin Head.

29 SEP 2005



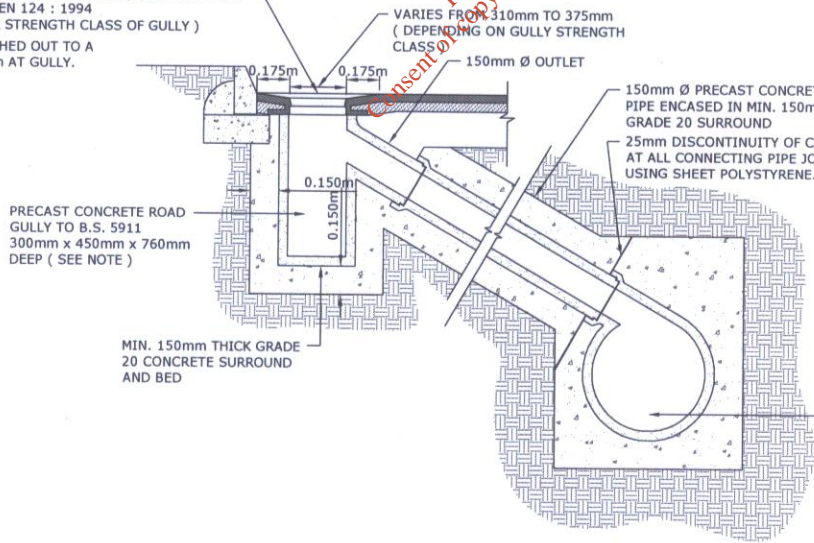
TYPE 1 ROAD MAKE-UP: ACCESS ROADS
45mm STONE MASTIC ASPHALT WEARING COURSE ON
55mm DENSE BITUMEN MACADAM BASE COURSE ON
150mm DENSE BITUMEN MACADAM ROAD BASE ON
150mm SUBBASE TO CLAUSE 804 ON
SUITABLE GRANULAR FILL MATERIAL TO CLAUSE 6A (WHERE
REQUIRED)

TYPE 1 ACCESS ROADS



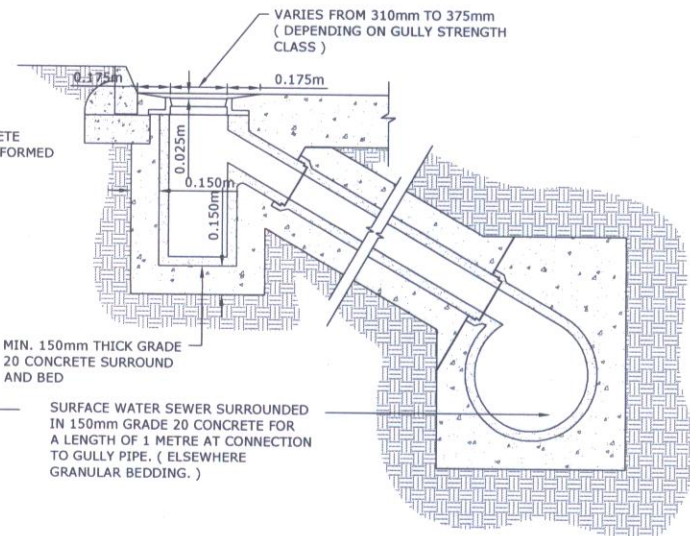
LAMP STANDARD BASE

CORPORATION TYPE HEAVY DUTY, BLACK COATED, HINGED, LOCKABLE, DUCTILE IRON, GULLY GRATING AND FRAME TO EN 124 : 1994 (SEE NOTE FOR STRENGTH CLASS OF GULLY) SURFACING DISHED OUT TO A DEPTH OF 25mm AT GULLY.



NOTE 1 : TRAPPED GULLIES TO BE USED WHERE CONNECTED TO A COMBINED SEWER
NOTE 2 : FOR STRENGTH CLASS OF GULLY REFER TO EN 124 : 1994, CLAUSE 5

DETAIL A - PRECAST GULLY IN PAVED AREAS



NOTE 1 : TRAPPED GULLIES TO BE USED WHERE CONNECTED TO A COMBINED SEWER
NOTE 2 : FOR STRENGTH CLASS OF GULLY REFER TO EN 124 : 1994, CLAUSE 5

DETAIL B - PRECAST GULLY IN CONCRETE AREAS

Client: Fingal County Council

Project: KILSHANE CROSS RECYCLING PARK

Drawing Title: TYPICAL ROAD DETAILS

Scale: 1:40 & 1:50 @ A3

Drawn by: Colin Peacock
Checked by: DB
Date: September 2005

ENGINEER IN CHARGE: Sean Finlay

TES
CONSULTING ENGINEERS
BLOCK 10-11, BLANCHARDSTOWN CORPORATE PARK, DUBLIN 15, IRELAND
TEL: 01 8094001
FAX: 01 8094002
EMAIL: info@tes.ie

Drawing No. 1234/01/215

Rev.