

For inspection purposes only.  
Consent of copyright owner required for any other use.

**APPENDIX 6**

**ARCHAEOLOGICAL DOCUMENTATION**

*For inspection purposes only.  
Consent of copyright owner required for any other use.*

For inspection purposes only.  
Consent of copyright owner required for any other use.

**ARCHAEOLOGICAL MAPPING OF THE KILSHANE CROSS AREA**

*For inspection purposes only.  
Consent of copyright owner required for any other use.*

For inspection purposes only.  
Consent of copyright owner required for any other use.



Illustration No. 1 Site Location Map, Discovery Series Map No. 50 Scale 1:50 000.

For inspection purposes only.  
Consent of copyright owner required for any other use.

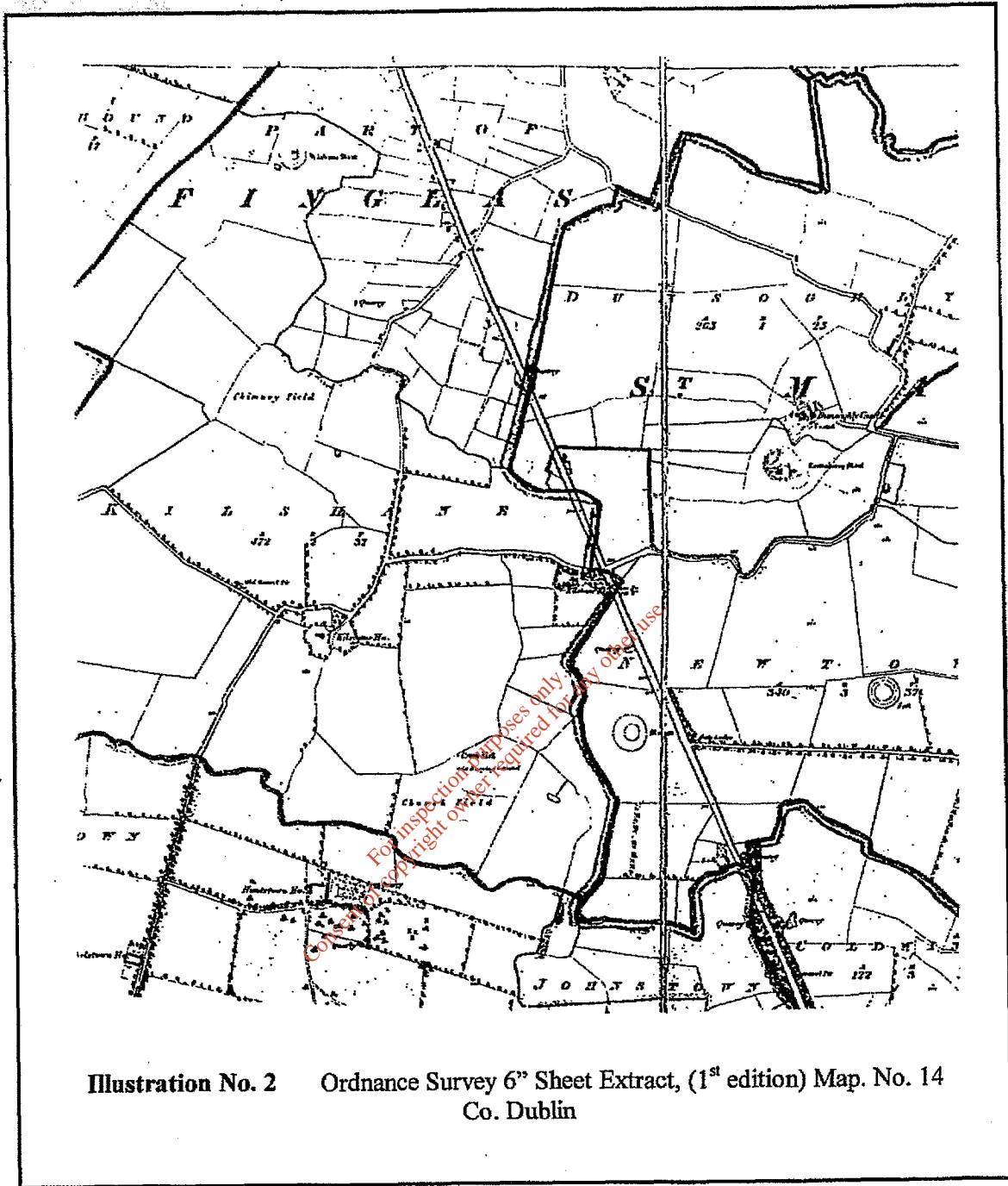


Illustration No. 2 Ordnance Survey 6" Sheet Extract, (1<sup>st</sup> edition) Map. No. 14  
Co. Dublin



For inspection purposes only.  
Consent of copyright owner required for any other use.

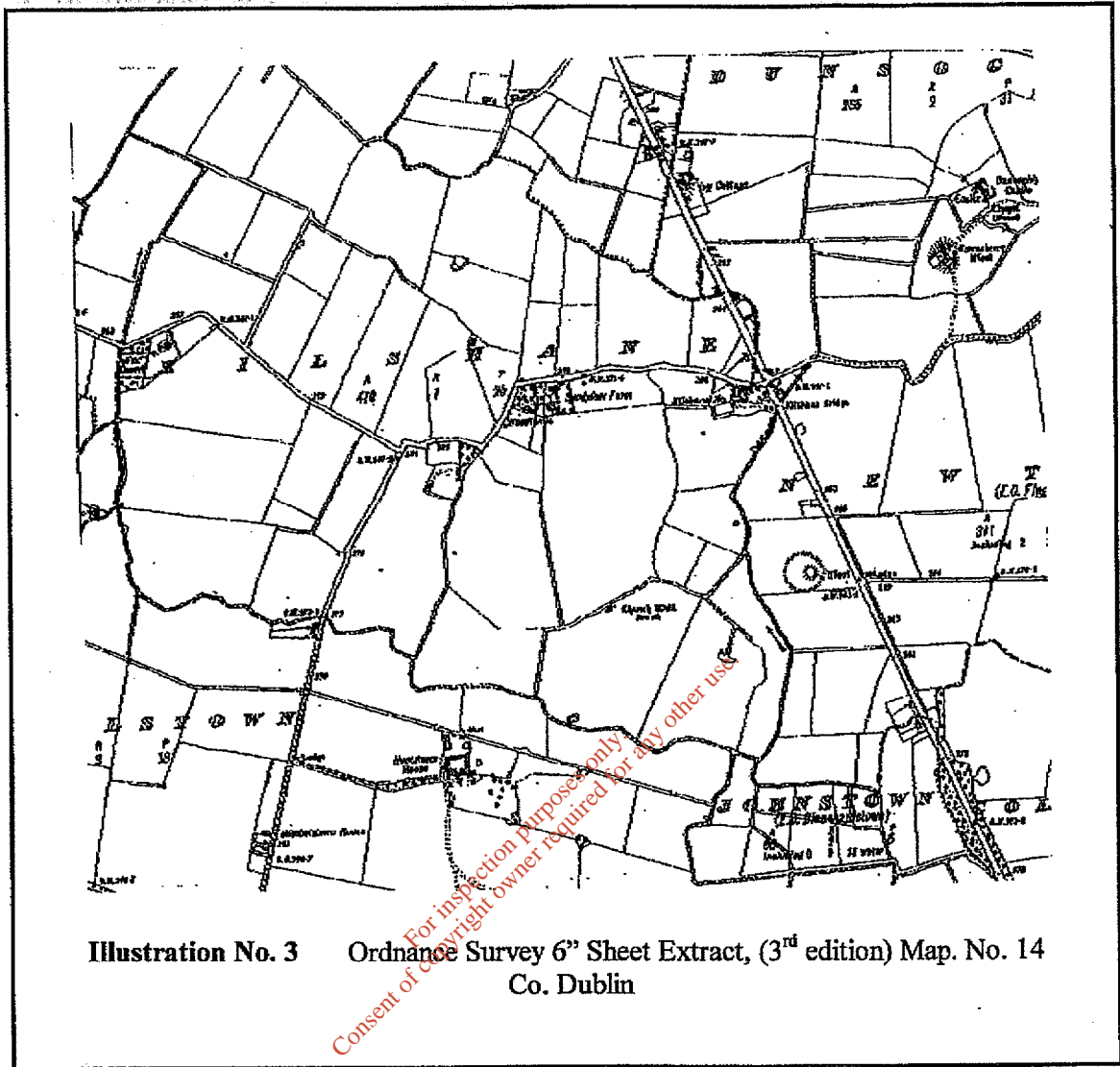


Illustration No. 3 Ordnance Survey 6" Sheet Extract, (3<sup>rd</sup> edition) Map. No. 14  
Co. Dublin

For inspection purposes only.  
Consent of copyright owner required for any other use.

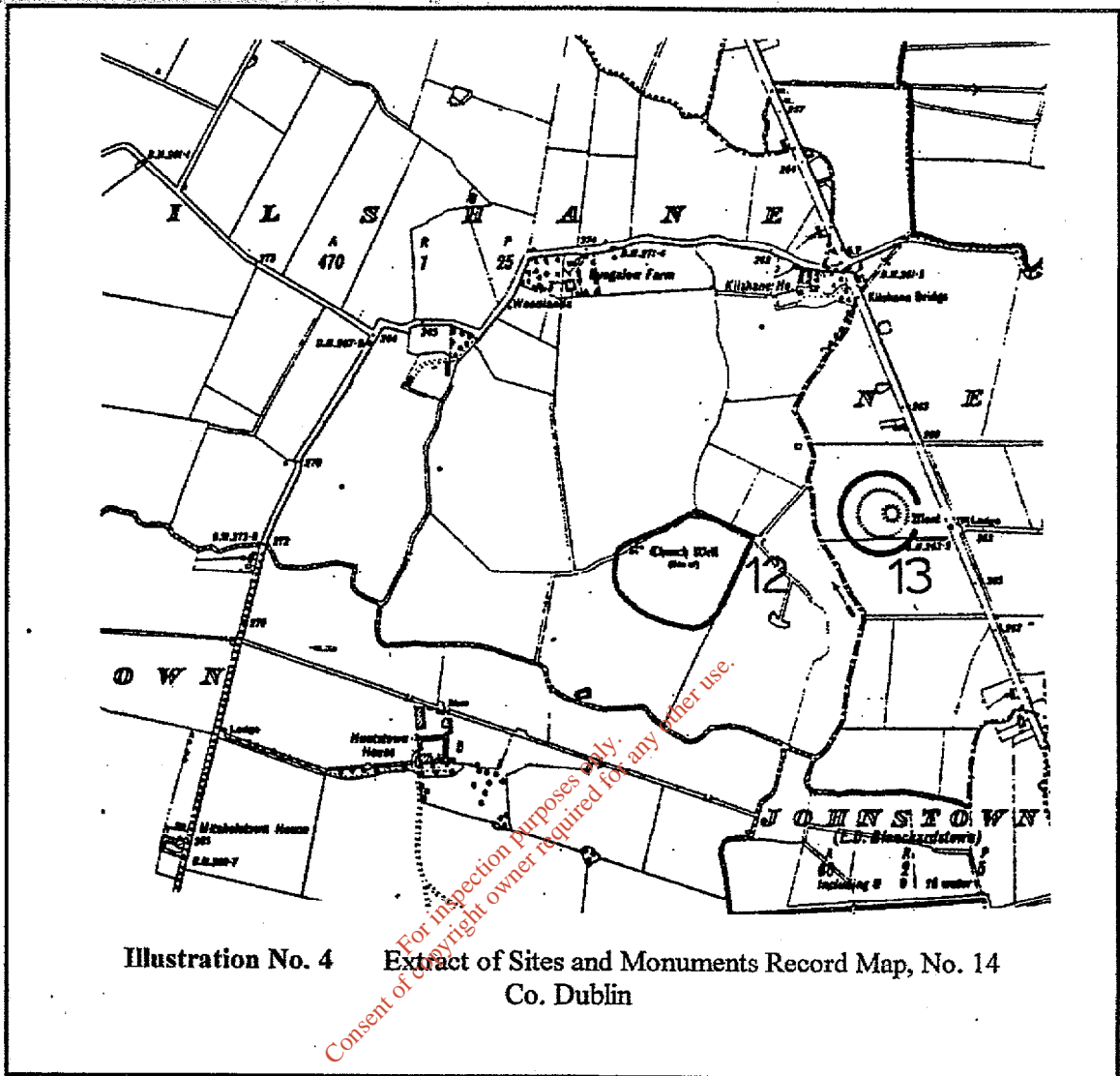


Illustration No. 4 Extract of Sites and Monuments Record Map, No. 14  
Co. Dublin

For inspection purposes only.  
Consent of copyright owner required for any other use.

**PLAN OF ARCHAEOLOGICAL TESTING PITS**

*For inspection purposes only.  
Consent of copyright owner required for any other use.*

For inspection purposes only.  
Consent of copyright owner required for any other use.



007

**G07**

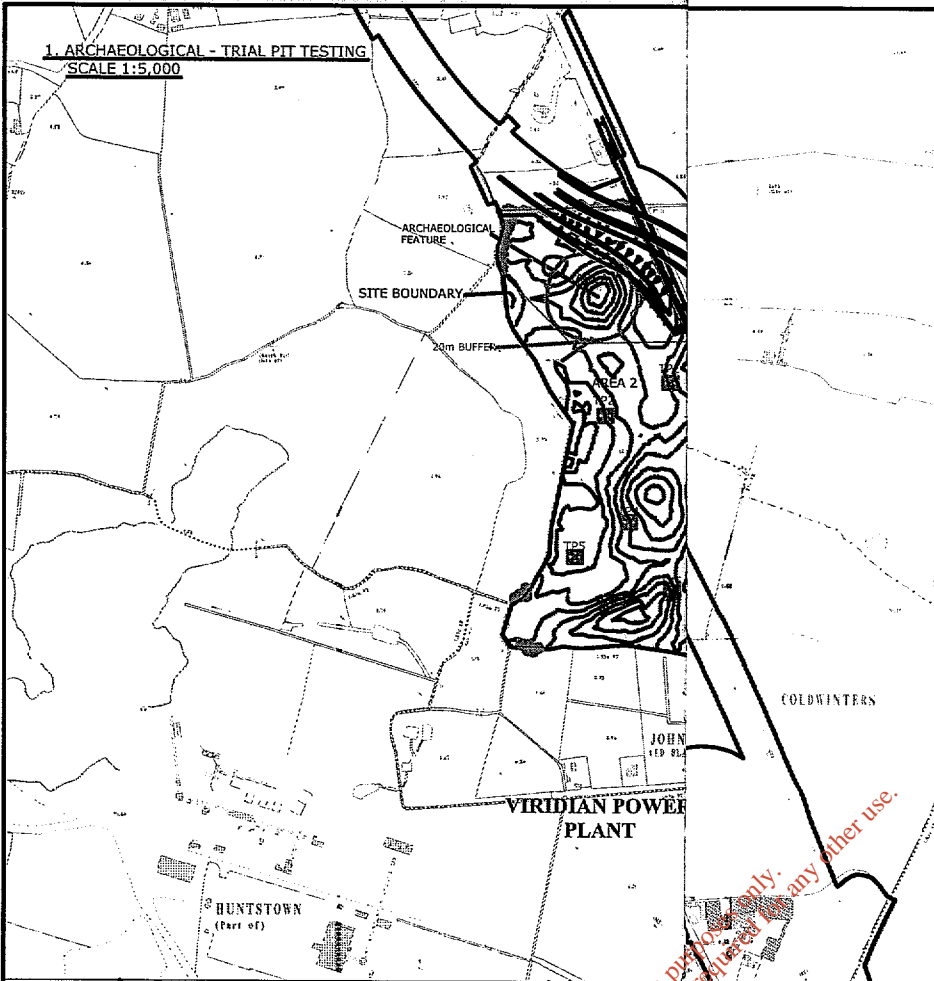


*For inspection purposes only.  
Consent of copyright owner required for any other use.*



For inspection purposes only.  
Consent of copyright owner required for any other use.

**1. ARCHAEOLOGICAL - TRIAL PIT TESTING**  
SCALE: 1:5,000



No part of this document may be re-produced or transmitted in any form or stored in any retrieval system of any nature without the written permission of the Consulting Engineer as copyright holder except as agreed for use on the project for the document was originally issued.

Legend:



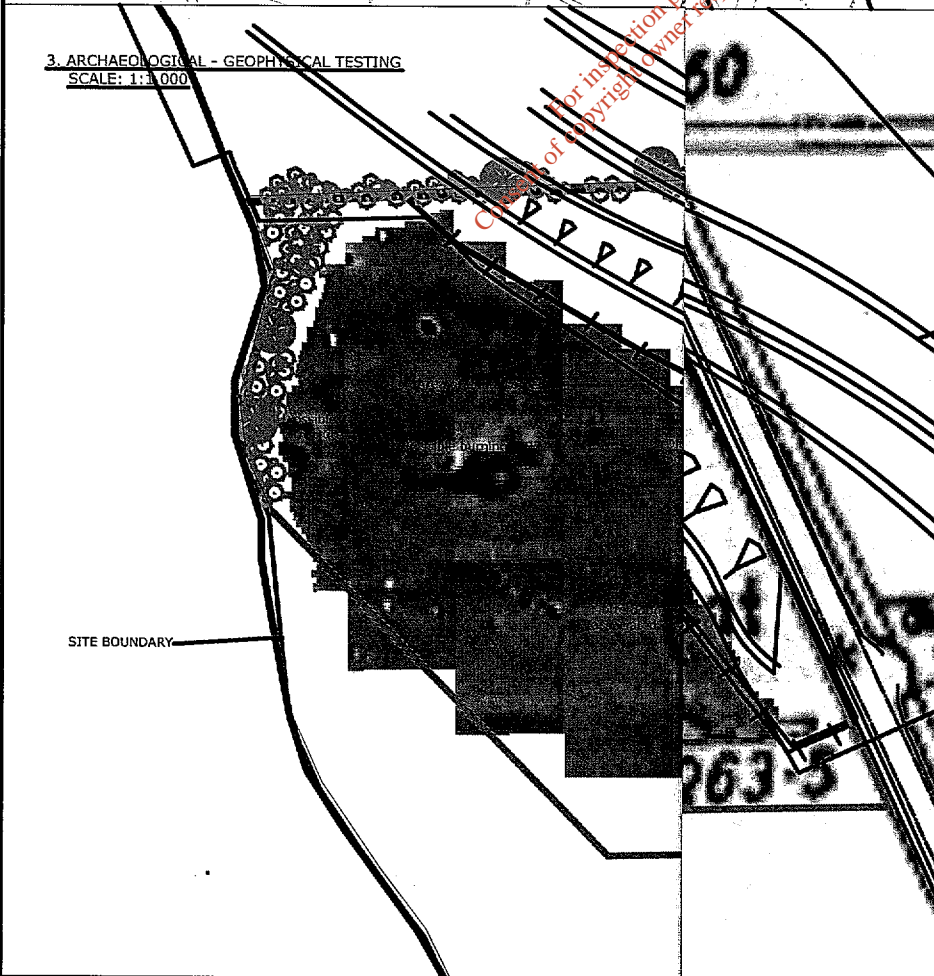
- Archaeological Trench
- Archaeological Feature
- Archaeological Study Area Border

NOTE: Ordnance Survey Ireland Licence No. EN001602  
(© Ordnance Survey Ireland Government of Ireland)

Notes:

1. Figured Dimensions only to be taken from this drawing.
2. All Drawings to be checked by the Contractor on site.
3. Engineer to be informed of any discrepancies before any work commences.
4. All levels relate to Ordnance Survey Datum at Malin Head.

**3. ARCHAEOLOGICAL - GEOPHYSICAL TESTING**  
SCALE: 1:3,000



Suffix	Revisions	Date	By

Client



**Fingal County Council**  
Comhairle Contae Fhine Gall

Project  
**KILSHANE CROSS RECYCLING VILLAGE**

Drawing Title  
**ARCHAEOLOGICAL MASTERPLAN  
SHOWING VARIOUS INVESTIGATIONS**

Scale: 1:5,000	Drawn by: David Mc Kenna	Checked by: Padraic Mulroy	Date: VARIES
----------------	--------------------------	----------------------------	--------------

ENGINEER IN CHARGE: DMCK

**TES**  
CONSULTING ENGINEERS  
UNIT 1402, BUNRATHFRONTON CORPORATE PARK, DUBLIN 18, IRELAND  
TEL: 01 8004671  
FAX: 01 8004672  
WWW.TESCONSULTING.COM

Drawing No.  
**1191/01/101**

Rev.									
------	--	--	--	--	--	--	--	--	--

For inspection purposes only.  
Consent of copyright owner required for any other use.