

No part of this document may be re-produced or transmitted in any form or stored in any retrieval system of any nature without the written permission of the Consulting Engineer as copyright holder except as agreed for use on the project for the document was originally issued.

Legend:

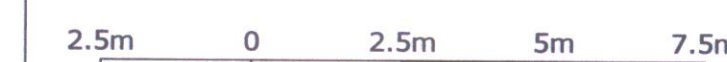


NOTE: Ordnance Survey Ireland Licence No. EN001602
(© Ordnance Survey Ireland Government of Ireland)

Notes:

1. Figured Dimensions only to be taken from this drawing.
2. All Drawings to be checked by the Contractor on site.
3. Engineer to be informed of any discrepancies before any work commences.
4. All levels relate to Ordnance Survey Datum at Malin Head.

29 SEP 2005



suffix revisions date inl

Client



Fingal County Council
Comhairle Contae Fhine Gall

Project

KILSHANE CROSS
RECYCLING PARK

Drawing Title

ATTENUATION/STORAGE POND LAYOUT

Scale 1:125@A1

Drawn by

Colin Peacock

Checked by

[Signature]

Date

September 2005

ENGINEER IN CHARGE: Dermot Burke



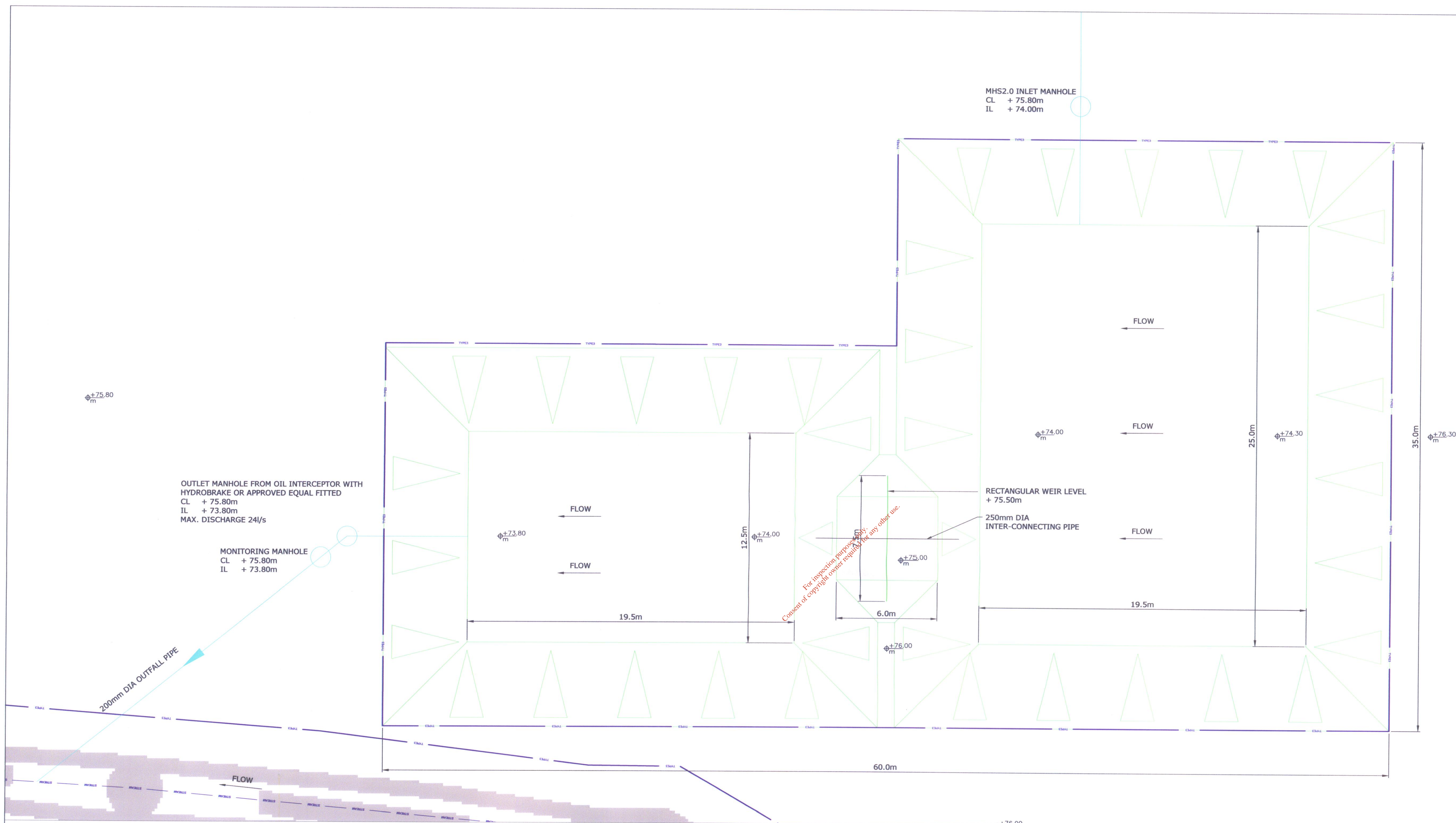
BLOCK 10-3,
BLANCHARDSTOWN CORPORATE PARK,
DUBLIN 15,
IRELAND.
TEL: 01 8334001
FAX: 01 8334010
email: administration@tes.ie

CONSULTING ENGINEERS


Drawing No.

1234/01/307

Rev.



STORMWATER ATTENUATION POND LAYOUT PLAN



STORMWATER ATTENUATION POND LONGITUDINAL SECTION