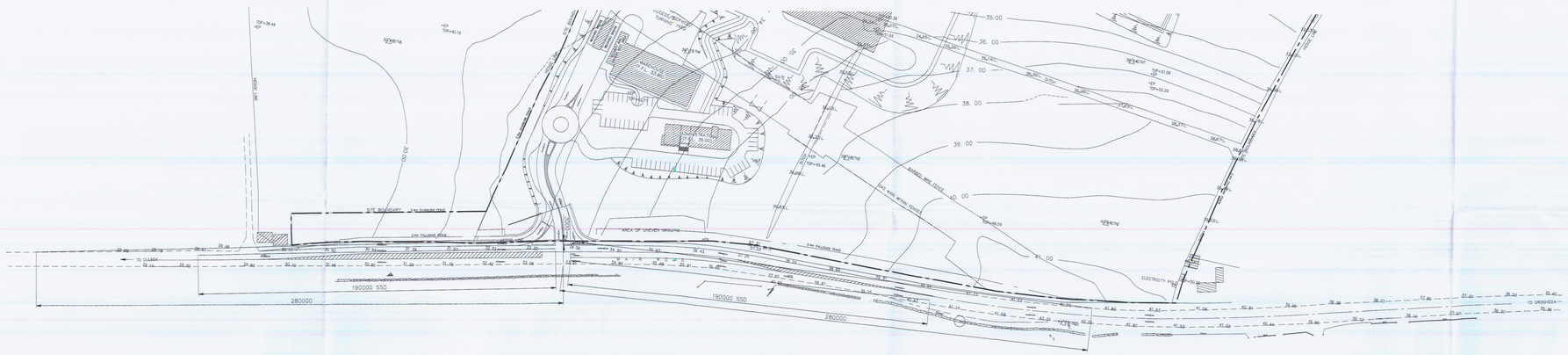

PLAN
SCALE 1:1000

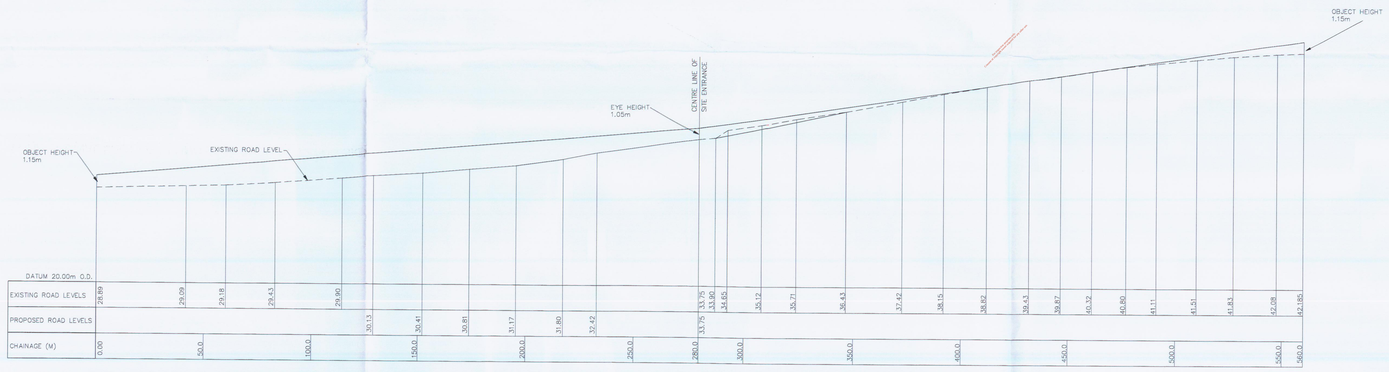

LONGITUDINAL SECTION ALONG PROPOSED SIGHTLINES
SCALE: HORIZ 1:1000,VERT 1:200

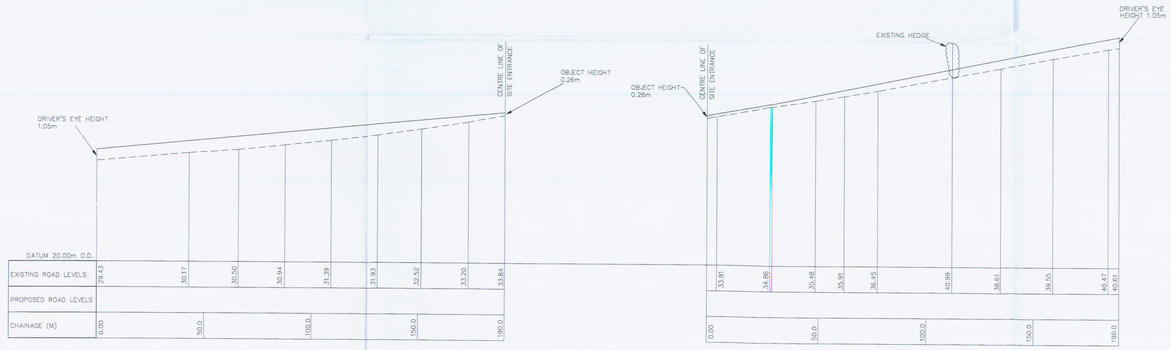

LONGITUDINAL SECTION ALONG PROPOSED STOPPING SIGHTLINES
SCALE : HORIZ 1:1000,VERT 1:200

THIS DRAWING WAS CREATED USING AUTOCAD R14

NOTES

1. THIS DRAWING TO BE READ IN CONJUNCTION WITH ALL REVELANT ARCHITECTS AND ENGINEERS DRAWINGS AND SPECIFICATIONS.
2. DO NOT SCALE – USE FIGURED DIMENSIONS ONLY
3. LEVELS ARE GIVEN IN METRES AND RELATE TO O.S. DATUM (MALIN HEAD).
4. ALL DIMENSIONS ARE GIVEN IN MILIMETRES.
5. REFER TO 2666-49-DR-006 FOR FURTHER DETAILS OF STOP SIGHT LINES

SPECIAL VERSION
FOR OFFICIAL VERSION, REFER TO A COPY WITH ORIGINAL SIGNATURE(S) IN THE TITLE BLOCK/LEAD SHEET

ISSUE	DESCRIPTION	DRN	ORIG	AUTH CHK	APP	DATE
C	ISSUED FOR WASTE LICENCE ADDITIONAL INFO.					28/04/03
B	FOR PLANNING – ADDITIONAL INFORMATION					15/05/01
A	FOR PLANNING	ER	ER		JC	11/01/01

INDAVER
INDAVER IRELAND
4 HADDINGTON TCE
DUN LAOGHAIRE
CO. DUBLIN
TEL: +353 1 2145830
FAX: +353 1 2807865

Project Management Group
Cork - Dublin

WILSON ARCHITECTURE
OMK W

PROJECT: WASTE MGMT FACILITY - CARRANSTOWN

TITLE: SITE ENTRANCE DETAILS

0 10m 20m
1:1500 @ A3 SIZE

2666_49_DR_004

CLIENT REF.		CLIENT DRG No.	
PROJECT No.	2666		
A0 SCALE	AS SHOWN	CON'TR DRG No.	2666-49-DR-004