

73.5° | 60° | 50° | 40°  
**Proposed Waste Management Facility at Carranstown, County Meath.**  
View from Bellewstown


ANGLE OF VISION SCALE

40° | 50° | 60° | 73.5°  
**View 13**






as proposed



as proposed, including approved Power Plant



as existing

73.5° | 60° | 50° | 40°  
**Proposed Waste Management Facility at Carranstown, County Meath.**  
 View from high ground near Knockisland


ANGLE OF VISION SCALE

40° | 50° | 60° | 73.5°  
**View 14**





as existing / proposed



approved Powerplant shown in blue

73.5° | 60° | 50° | 40° ANGLE OF VISION SCALE 40° | 50° | 60° | 73.5°  
**Proposed Waste Management Facility at Carranstown, County Meath.**  
 View from Commons Bridge, to the south west of the site. Outline of proposed development shown in red. **View 15**