

73.5°

60°

50°

40°

ANGLE OF VISION SCALE

40°

50°

60°

73.5°

**Proposed Waste Management Facility at Carranstown, County Meath.**  
View from high ground at Crufty, east of the site.

**View 10**





as proposed



as existing

73.5°

60°

50°

40°

ANGLE OF VISION SCALE

40°

50°


60°

73.5°


**Proposed Waste Management Facility at Carranstown, County Meath.**  
View from Dublin Road, just south of Drogheda Town

**View 11**






as proposed



as proposed, including approved Power Plant



as existing

73.5° | 60° | 50° | 40° ANGLE OF VISION SCALE 40° | 50° | 60° | 73.5°

**Proposed Waste Management Facility at Carranstown, County Meath.**  
View from Bellewstown, east of the racecourse

**View 12**