



Literature



Information Days



Visits to Indaver Belgium

Public Consultation Activities

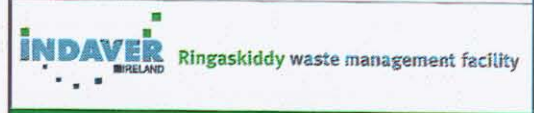


Plant Model



Website (www.indaver.ie)

Consent of copyright owner required for any other use.

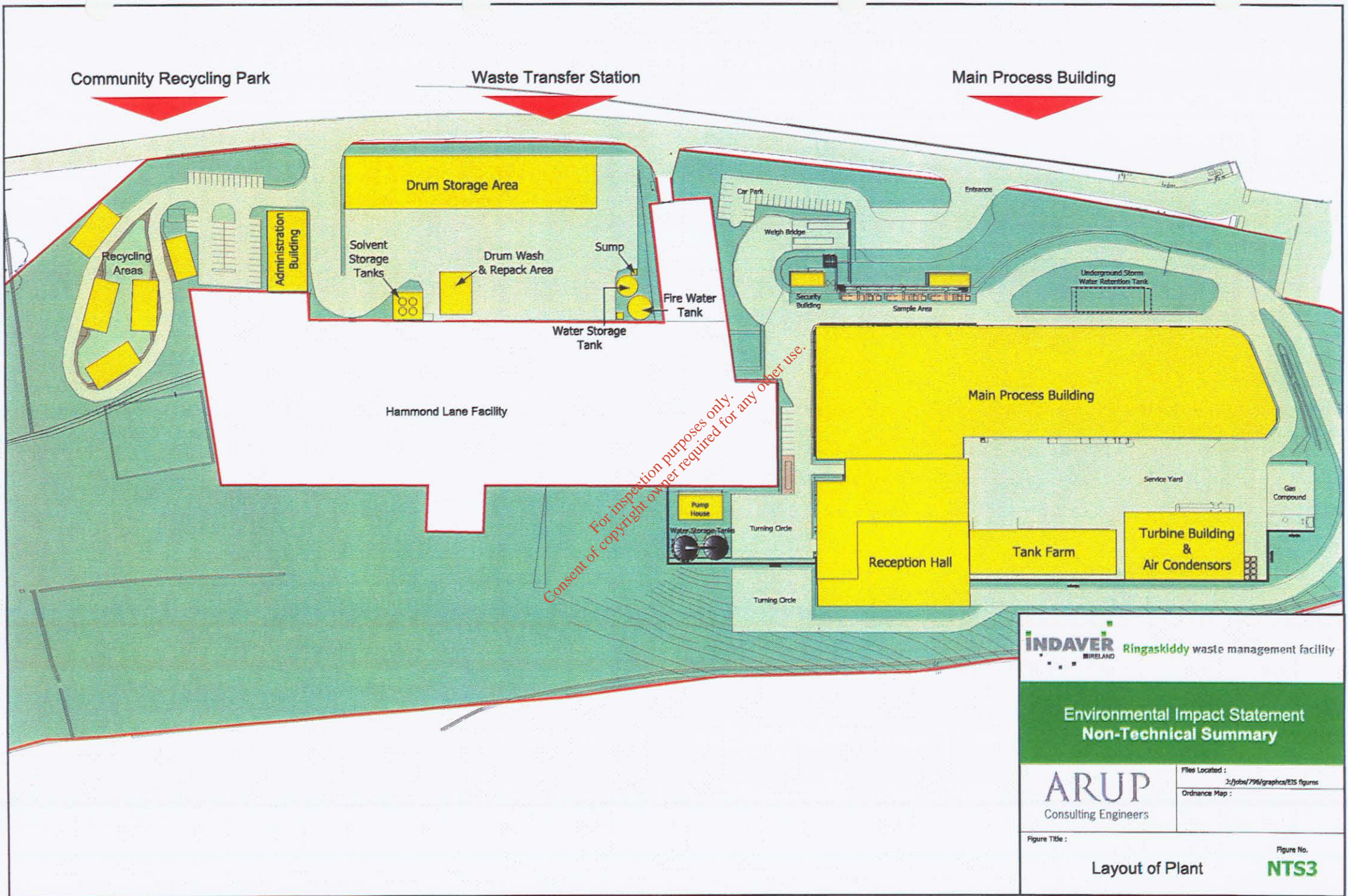


Environmental Impact Statement  
Non-Technical Summary

<b>ARUP</b> Consulting Engineers	Files Located :
	Ordnance Map :

Figure Title : **Public Consultation Activities** Figure No. **NTS2**





**INDAVER**  
IRELAND Ringaskiddy waste management facility

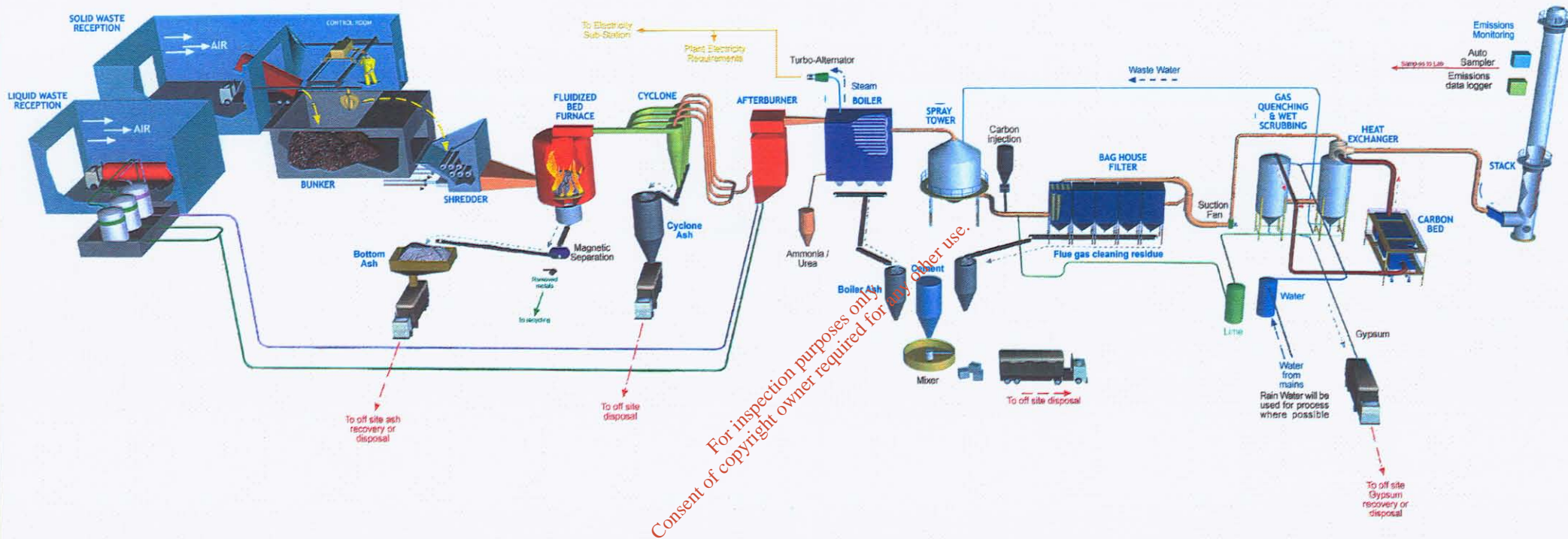
**Environmental Impact Statement  
Non-Technical Summary**

**ARUP**  
Consulting Engineers

Files Located : J:\job\796\graphics\EIS figures  
Ordnance Map :

Figure Title : **Layout of Plant** Figure No. **NTS3**





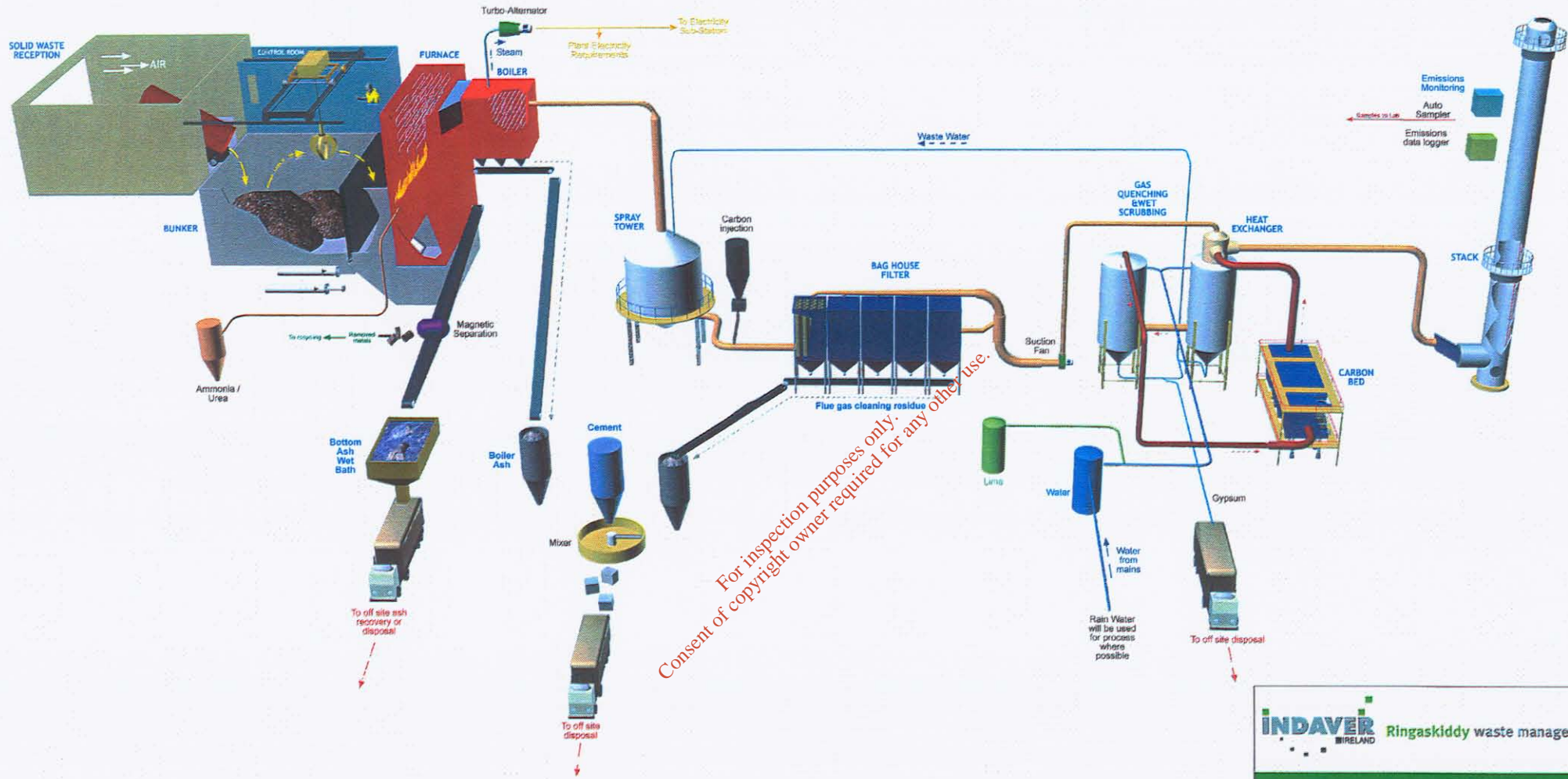
**INDAVER** Ringaskiddy waste management facility  
IRELAND

Environmental Impact Statement  
Non-Technical Summary

**ARUP**  
Consulting Engineers

Files Located : J:\jobs\796\graphics\EIS figures  
Ordnance Map :

Figure Title : Schematic Diagram of the Process - Phase 1  
Figure No. : NTS4



For inspection purposes only.  
Consent of copyright owner required for any other use.

**INDAVER** RINGASKIDDY IRELAND Ringaskiddy waste management facility

Environmental Impact Statement  
Non-Technical Summary

**ARUP**  
Consulting Engineers

Files Located : J:\jobs\796\graphics\EIS figures  
Ordnance Map :

Figure Title : Schematic Diagram of the Process - Phase 2  
Figure No. : **NTS5**





**INDAVER** RINGASKIDDY WASTE MANAGEMENT FACILITY  
IRELAND

Environmental Impact Statement  
 Non-Technical Summary

**ARUP**  
 Consulting Engineers

Files Located :  
 J:\ybs\796\graphics\EIS figures\final

Ordnance Map :  
 Ordnance Survey Ireland  
 Licence No. EN 0002801  
 © Government of Ireland

Figure Title :  
 Site in Context (Aerial)

Figure No.  
**NTS6**





**INDAVER** IRELAND Ringaskiddy waste management facility

Environmental Impact Statement  
Non-Technical Summary

**ARUP**  
Consulting Engineers

Files Located :  
I:\jobs\796\graphics\EIS figures  
Ordnance Map :  
Ordnance Survey Ireland  
Licence No. EN 0002801  
© Government of Ireland

Figure Title :  
**Current Site Layout**

Figure No.  
**NTS7**





*For inspection purposes only.  
Consent of copyright owner required for any other use.*





For inspection purposes only.  
Consent of copyright owner required for any other use.

**ARUP**  
Consulting Engineers

Environmental Impact Statement  
Non-Technical Summary

**INDAVER**  
IRELAND  
Ringaskiddy waste management facility

View from Road approaching Site **NTS 9**







For inspection purposes only.  
Consent of copyright owner required for any other use.

**ARUP**  
Consulting Engineers

Environmental Impact Statement  
Non-Technical Summary

**INDAVER**  
Ringaskiddy waste management facility

View from Naval Base (South Side, Haulbowline Island)  
NTS 10

**ARC**





For inspection purposes only.  
Consent of copyright owner required for any other use.

**ARUP**  
Consulting Engineers

Environmental Impact Statement  
Non-Technical Summary

**INDAVER**  
IRELAND Ringaskiddy waste management facility

View from Low Level at Monkstown NTS 11

**ARC**





For inspection purposes only.  
Consent of copyright owner required for any other use.

**ARUP**  
Consulting Engineers

Environmental Impact Statement  
Non-Technical Summary

**INDAVER**  
IRELAND  
Ringaskiddy waste management facility

View from Middle Level at Cobh NTS 12







For inspection purposes only.  
Consent of copyright owner required for any other use.

**ARUP**  
Consulting Engineers

Environmental Impact Statement  
Non-Technical Summary

**INDAVER**  
IRISHLAND  
Ringaskiddy waste management facility

View from Camden NTS 13

**ARC**  
GROUP