

<b>RECEIVED</b>
Time
23 APR 2003
Environmental Protection Agency, IQ, P.O. Box 3000, Johnstown Castle Estate, Co. Wexford.

**Ringaskiddy Waste Management Facility – Application to the Environmental Protection Agency for a Waste Licence**

**Introduction:**


Indaver Ireland is submitting this application to the Environmental Protection Agency for a Waste Licence for a proposed Waste Management Facility at Ringaskiddy, Co. Cork.

The licence application consists of four volumes namely:


- Waste Licence Application Volume 1 – Application Form & Reference Document
- Waste Licence Application Volume 2 – Appendices to Reference Document
- Environmental Impact Statement Volume 1
- Environmental Impact Statement Volume 2

A summary of the planning drawings (in A2 size) has also been included with the application.


A description of each of the above is supplied below:




**Waste Licence Application Form & Reference Document:** This volume consists of the completed application form supplying information such as company details, the type of recovery/ disposal activities that are proposed and the Reference Document which includes supporting information for the application.



**Waste Licence Application - Appendices to Reference Document:** This volume contains specific items required in the application such as drawings, copies of newspaper/site notices, financial and insurance details. It also contains copies of specific studies referred to in the Environmental Impact Statement such as the Soil and Hydrogeological Investigation of the Ringaskiddy Site.



**Environmental Impact Statement Volumes 1 & 2:** These volumes assess the impact that the proposed waste management facility may have on the environment. Topics such as air quality, water, noise and traffic are just some of the areas assessed. For each topic an examination of the existing environment is made, this is then compared to the impact the facility may have during the construction phase and finally the operation phase.



The EIS was submitted as part of the Planning Application to Cork County Council in November 2001.

*For inspection purposes only.  
Consent of copyright owner required for any other use.*



**A2 Drawings Summary:** This set of drawings is a selection of the planning drawings which accompanied the planning application to Cork Co. Co. The drawings are not to scale and are for reference/information purposes only.

## APPENDICES

### Appendix 2

- A2.1 Indaver Ireland company brochure, waste management information leaflets and a copy of the web page of the Navan Recycling Centre.

### Appendix 3

- A3.1 MinChem Procedure: Acceptance of Waste at the Transfer Station
- A3.2 MinChem Procedure: Repackaging of Waste

### Appendix 5

- A5.1 A copy of the text of the notification, required under Section 11 of SI 476 of 2000, European Communities (Control of Major Accidents Hazards Involving Dangerous Substances) Regulations 2000, from Indaver Ireland to the HSA.
- A5.2 A copy of the letter from the HSA to Cork County Council with reference to the planning application for the facility

### Appendix 6

- A6.1 Soil and hydrogeological investigation greenfield site, Ringaskiddy, Co. Cork, Final Report February 2001 prepared by KT Cullen and Co. Ltd.
- A6.2 Trial pit logs
- A6.3 Sampling and analysis of soil samples in the Cork Harbour Area for PCDD/F, PCB and PAH and comparison with existing data, prepared by Awn Consulting, October 2001.

### Appendix 9

- A9.1 Air modelling input and output files on CD
- A9.2 Dioxin and furan uptake model study
- A9.3 Map showing emission point locations and building heights

### Appendix 15

- A15.1 Drainage drawings
- A15.2 Copy of Indaver's public liability insurance policy

### Appendix 19

- A19.1 Letter confirming that Indaver Ireland has been registered as a branch of Indaver NV. Certified copy of the Certificate Of Incorporation of Memorandum and Article of Association
- A19.2 Site location map 1:50,000 Scale (from the Ordnance Survey of Ireland electronic map file)
- A19.3 Site location map At 1:2500 Scale (from the Ordnance Survey of Ireland electronic map file) with site boundaries shown, and location of site notices.
- A19.4 Copy of notice to Cork County Council
- A19.5 Copy of Site Notice
- A19.6 Copy of Newspaper Notice
- A19.7 Financial Provision (additional confidential information, 1 copy only is provided separately, in a sealed envelope)
- A19.8 Copy of planning application  
Copy of revised site notice and revised newspaper advertisement  
Summary planning drawings – under separate cover  
EIS - under separate cover, in two volumes