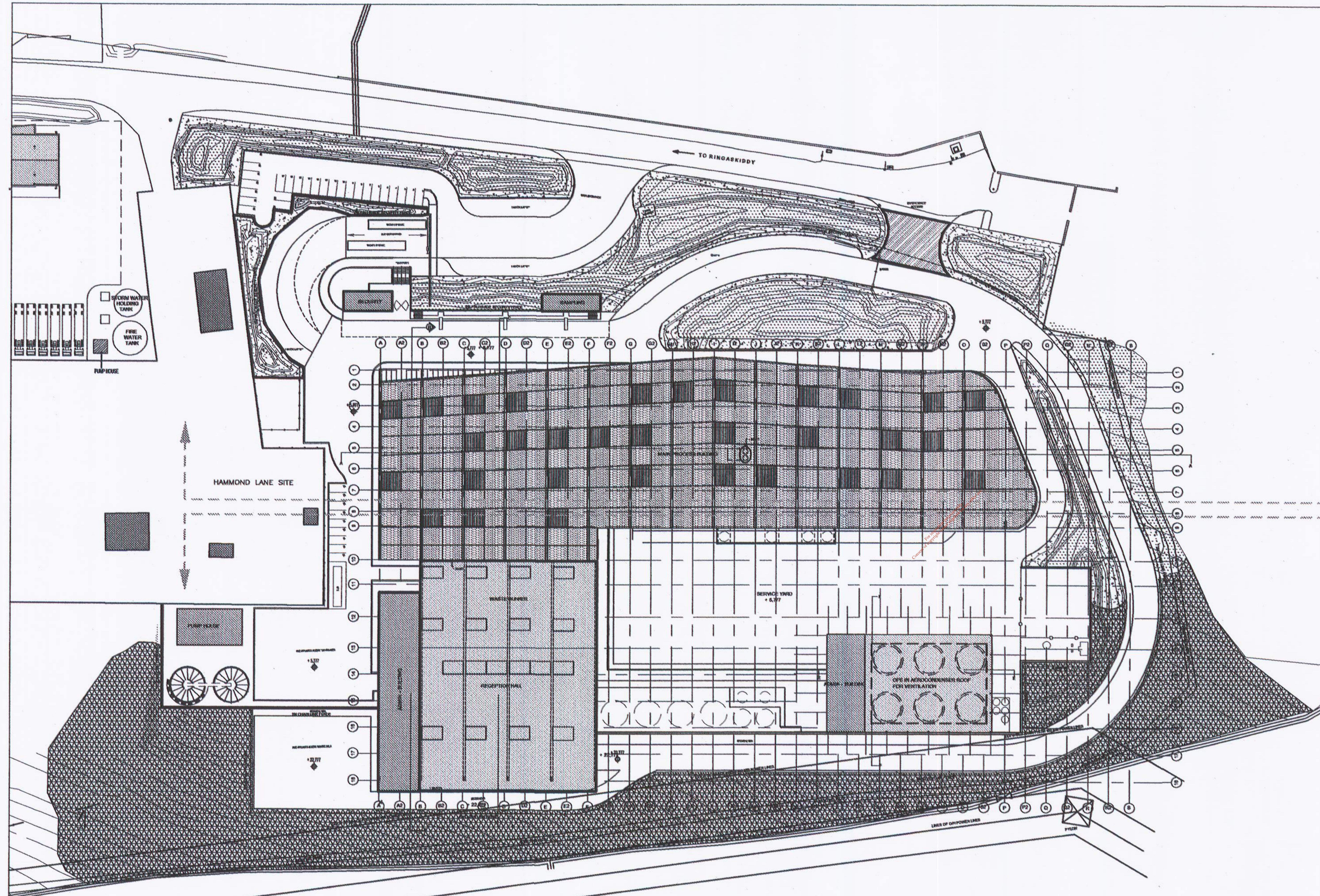




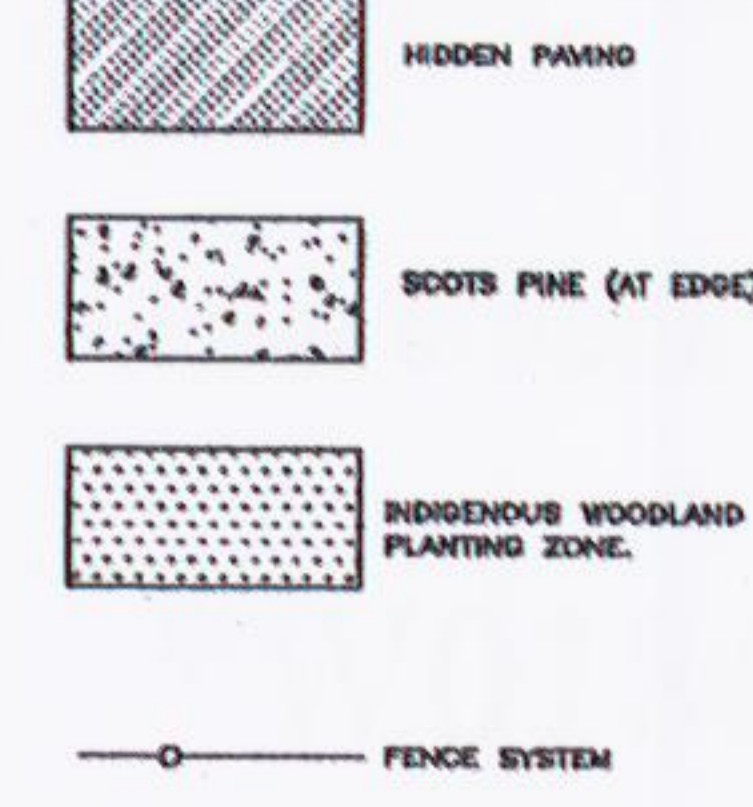
NOTES

1. THIS DRAWING TO BE READ IN CONJUNCTION WITH ALL RELEVANT ARCHITECTURAL DRAWINGS AND SPECIFICATIONS.
2. DO NOT SCALE - USE FIGURED DIMENSIONS ONLY.
3. LEVELS ARE GIVEN IN METRES AND RELATE TO O.S. DATUM (BANK HEADS) 0.00
4. ALL DIMENSIONS ARE GIVEN IN METRES.
5. ALL DIMENSIONS TO BE CHECKED ON SITE.



LANDSCAPE PLANTING BY USE OF:

- 1) WILD BIRD OVERSEAS MIXED
- 2) RUBUS TRICOLOR
- 3) FEDERA LARX, NY.




INDIGENOUS WOODLAND PLANTING ZONE.

Oak
Ash
Scots pine (at edge)
Mountain ash
Hawthorn
Black thorn
Holly
Elder
Sallow

SIZE AT THE TIME OF PLANTING:

- Ø 3m 20%
- Ø 2m 25%
- Ø 1.5m 25%
- Ø 0.5-1m 70%

DENSITY 1 PER 2 m sq.



COASTAL SHELTER AND SCREENING PLANTING ZONE.

Ilex aquifolium
Quercus ilex
Pinus sylvestris
Pinus nigra
Pinus resinosa
Pinus radiata
Pinus rostrata
Quercus robur
Quercus rubra
Fagus sylvatica
Acer compansum
Salix caprea
Buddleja davidii
Salix alba
Salix purpurea
Fraxinus excelsior

SIZE AT THE TIME OF PLANTING:

- Ø 3m 7%
- Ø 2m 15%
- Ø 1.5m 40%
- Ø 0.5-1m 38%

DENSITY 1 PER 2 m sq.

NO.	ISSUED FOR PLANNING	1/5	FOR	LD	1/31/14
DATE	DESCRIPTION	DRN	DRS	APP	DATE

ARUP
Consulting Engineers

WILSON ASSOCIATES
ARCHITECTS

PROJECT: WASTE MANAGEMENT FACILITY-RINGASKIDDY

TITLE: PLANTING PROPOSAL
PROCESS BUILDING

CLIENT REF: _____ CLIENT DRG NO: _____
PROJECT NO: _____ CLIENT DRG NO: _____
AO SCALE: 1/500 CLIENT DRG NO: CO5/APP/02/109