





as proposed



as existing


73.5° | 60° | 50° | 40° | ANGLE OF VISION SCALE | 40° | 50° | 60° | 73.5°
Proposed Waste Management Facility at Carranstown, County Meath.
 View from Dublin Road, just south of Drogheda Town **View 11**




73.5° | 60° | 50° | 40° ANGLE OF VISION SCALE 40° | 50° | 60° | 73.5°
Proposed Waste Management Facility at Carranstown, County Meath.
 View from Bellewstown, east of the racecourse **View 12**



as proposed



as proposed, including approved Power Plant



as existing

73.5° | 60° | 50° | 40°
Proposed Waste Management Facility at Carranstown, County Meath.
View from Bellewstown

ANGLE OF VISION SCALE

40° | 50° | 60° | 73.5°
View 13