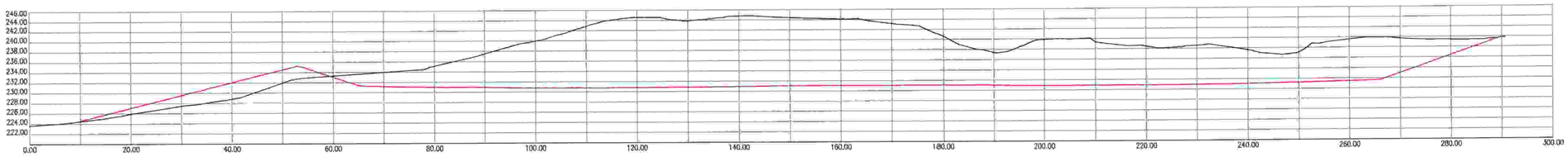

SECTION 1-1
1:500

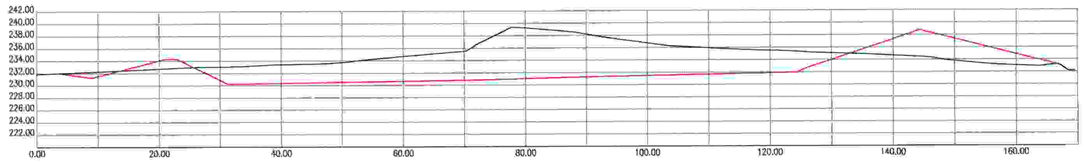

SECTION 2-2
1:500

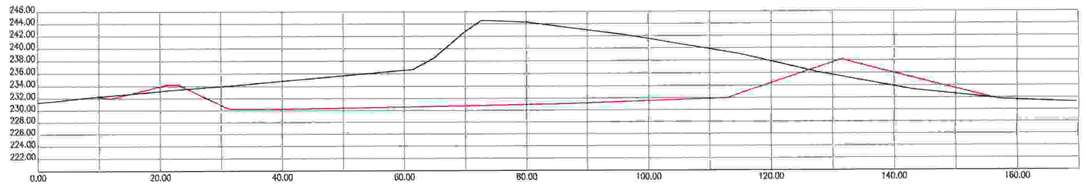

SECTION 3-3
1:500

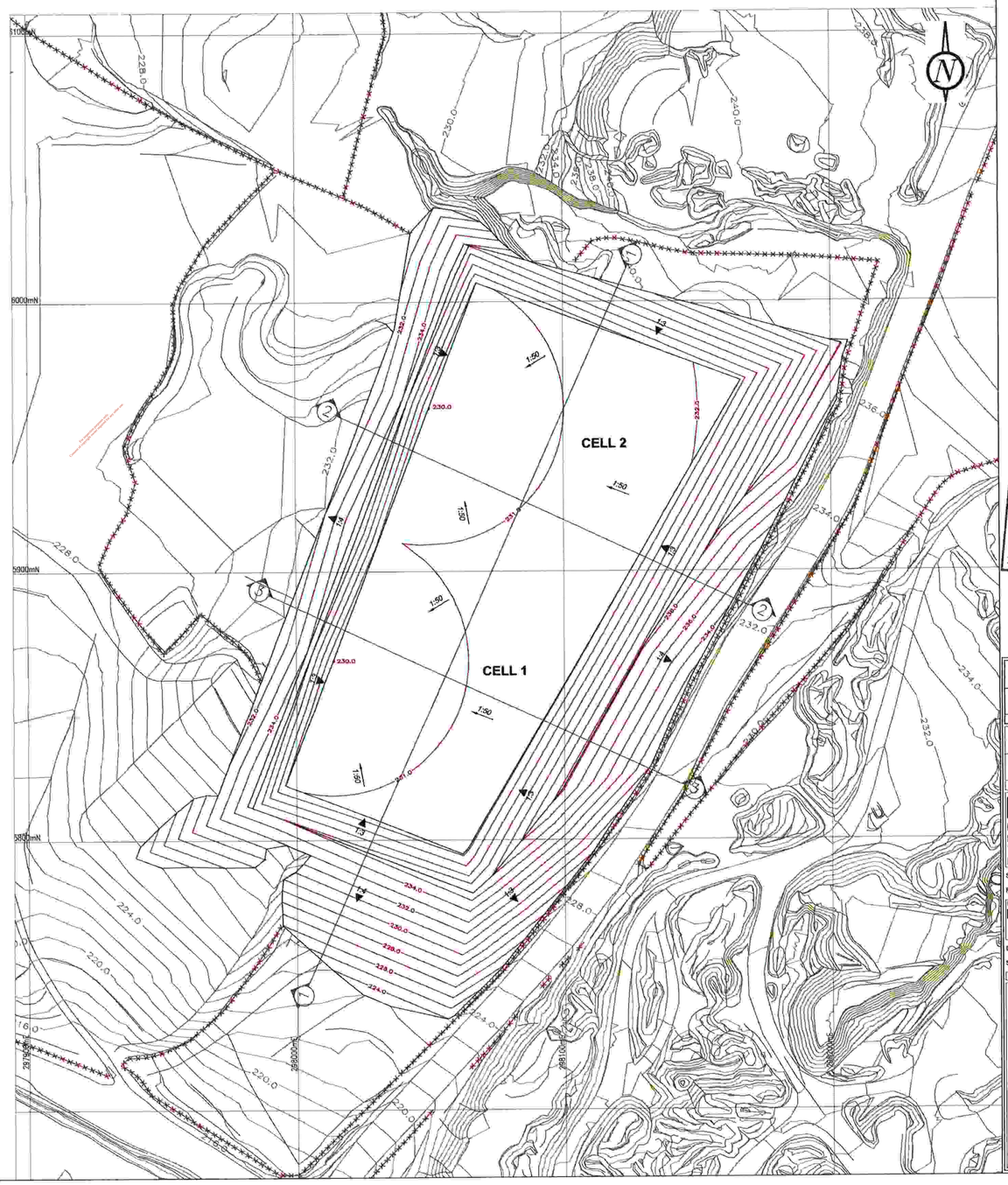

NOTES
1. SURVEY INFORMATION PROVIDED BY ROADSTONE. REF 1324D3D.DWG

LEGEND (PLAN)
237.0 — EXISTING GROUND CONTOURS
235.0 — FORMATION CONTOURS
SURFACE WATER DRAINAGE DITCH

LEGEND (SECTIONS)
EXISTING GROUND SURFACE
FORMATION SURFACE

Environmental Protection Agency
Waste Licensing
Received - 7 DEC 2004
Initials

JC	DL	TP	7/12/04
Drawn by	Checked by	Approved by	Date
1	DEC 03	SLR	CELL LAYOUT REVISED
0	JUNE 03	SLR	
Revision	Issue Date	Issued By	Comments

roadstone

Roadstone Dublin Ltd.
Fortunestown
Tallaght
Dublin 24

Site: DORANS PIT
Project: PRELIMINARY DESIGN
Drawing: **Basal Liner Formation Levels**

Date: DECEMBER 2004
Scale: 1:1000 (PLAN)
Drawing No. D3.1
4G.XXX.XX DPCDWg# 4C3W

JBA
SLR

DUNDRUM BUSINESS PARK
WINDY ARBOUR
DUBLIN 14
T: 01 2964667
F: 01 2964676
www.csa.ie