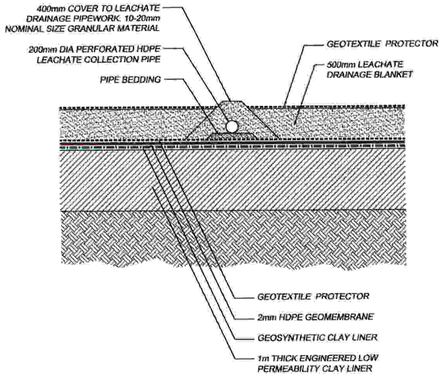

SECTION A-A THROUGH LEACHATE COLLECTION PIPEWORK
1:50

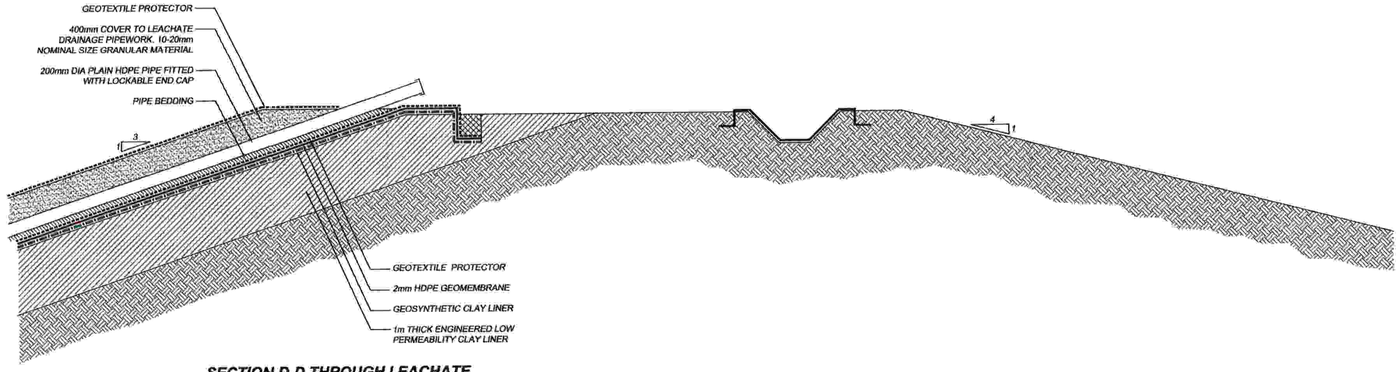

SECTION D-D THROUGH LEACHATE COLLECTION DRAIN AT CREST OF SIDESLOPE
1:50

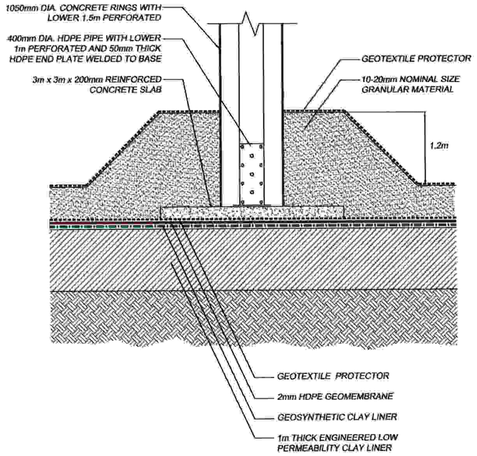

SECTION B-B THROUGH LEACHATE EXTRACTION WELL
1:50

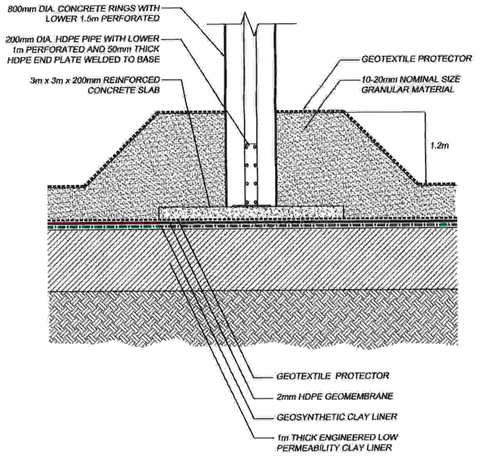

SECTION C-C THROUGH LEACHATE MONITORING WELL
1:50

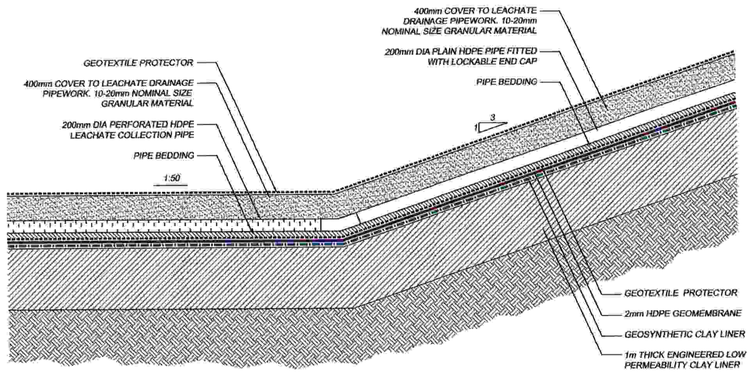

SECTION E-E THROUGH LEACHATE COLLECTION DRAIN AT BASE OF SIDESLOPE
1:50

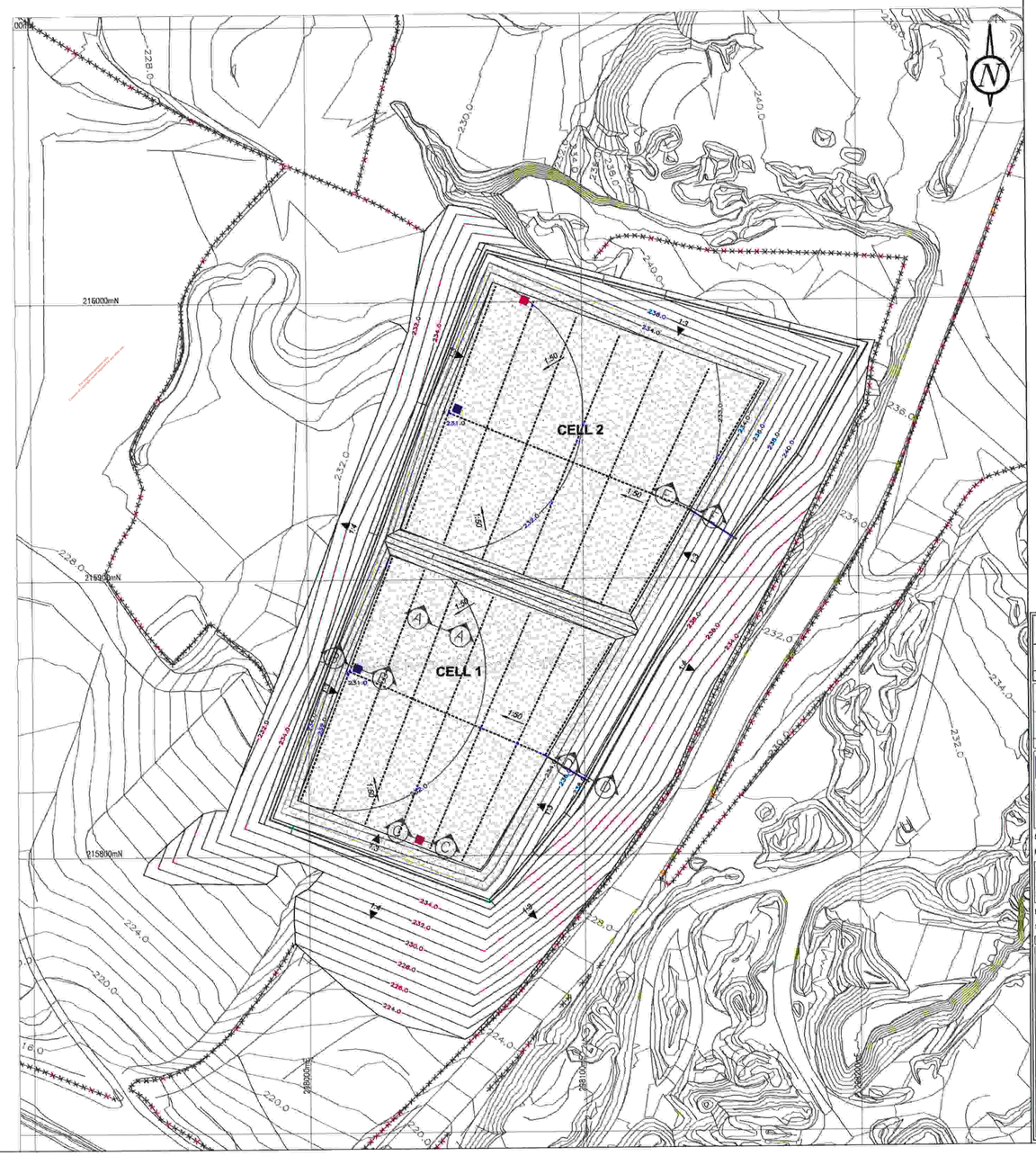

NOTES
1. SURVEY INFORMATION PROVIDED BY ROADSTONE. REF 1324D3D.DWG

LEGEND (PLAN)
- 237.0 — EXISTING GROUND CONTOURS
- 236.0 — FORMATION CONTOURS
- 238.0 — TOP OF CLAY LINER CONTOURS
- GEOMEMBRANE ANCHOR TRENCH
- EXTENT OF LEACHATE DRAINAGE BLANKET
- 200mm DIAMETER PERFORATED HDPE LEACHATE COLLECTION PIPEWORK
- 200mm DIAMETER PLAIN HDPE LEACHATE EXTRAXTION PIPEWORK
- LEACHATE EXTRACTION WELL LOCATION
- LEACHATE MONITORING WELL LOCATION

Environmental Protection Agency
Waste Licensing
Received - 7 DEC 2004
Initials

JC	DL	TP	7/12/04
Drawn by	Checked by	Approved by	Date
1	DEC 03	SLR	CELL LAYOUT REVISED
0	JUNE 03	SLR	
Revision	Issue Date	Issued By	Comments

roadstone
Roadstone Dublin Ltd.
Fortunestown
Tallaght
Dublin 24

Site: DORANS PIT
Project: PRELIMINARY DESIGN
Drawing: **Leachate Management System**
Date: DEC 2004
Scale: 1:1000 (PLAN)
Drawing No. **D4.1**
4C.XXX.XX DPC0HH1 4CSW

JBA
SLR
DUNDRUM BUSINESS PARK
WINDY ARBOUR
DUBLIN 14
T: 01 2964667
F: 01 2964676
www.csa.ie