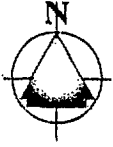


APPENDIX I

SITE DRAWINGS

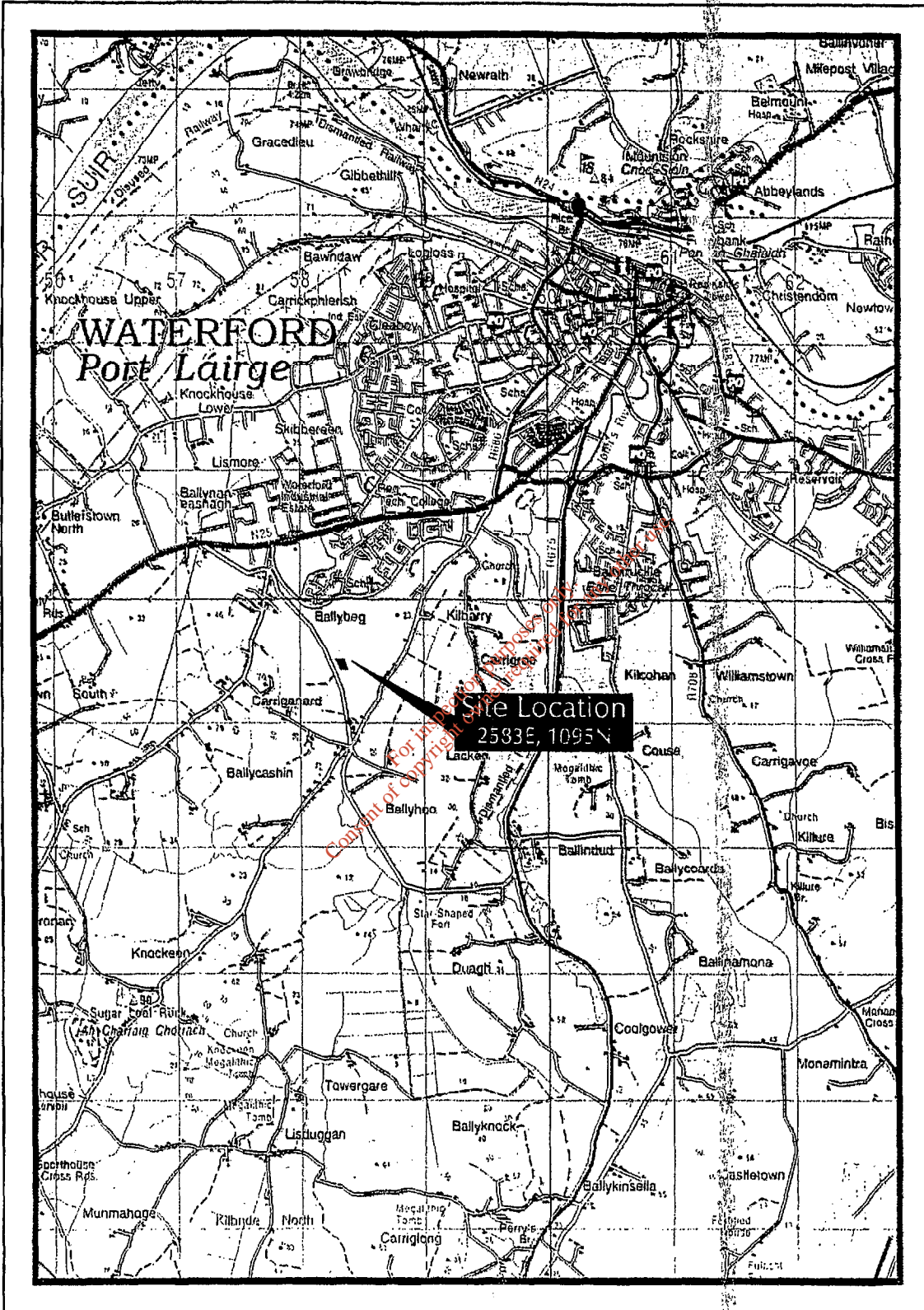
*For inspection purposes only.
Consent of copyright owner required for any other use.*



REVISION A
SK/DE

Ordnance Survey Ireland Licence no. EN 001201 © Government of Ireland
Discovery Series Sheet No. 76

December 2001
2001/15/03/ipowat-wla_figC7a-B2b-A1a



Fehily Timoney & Company

Site Location Map

FIGURE A.1.a



004

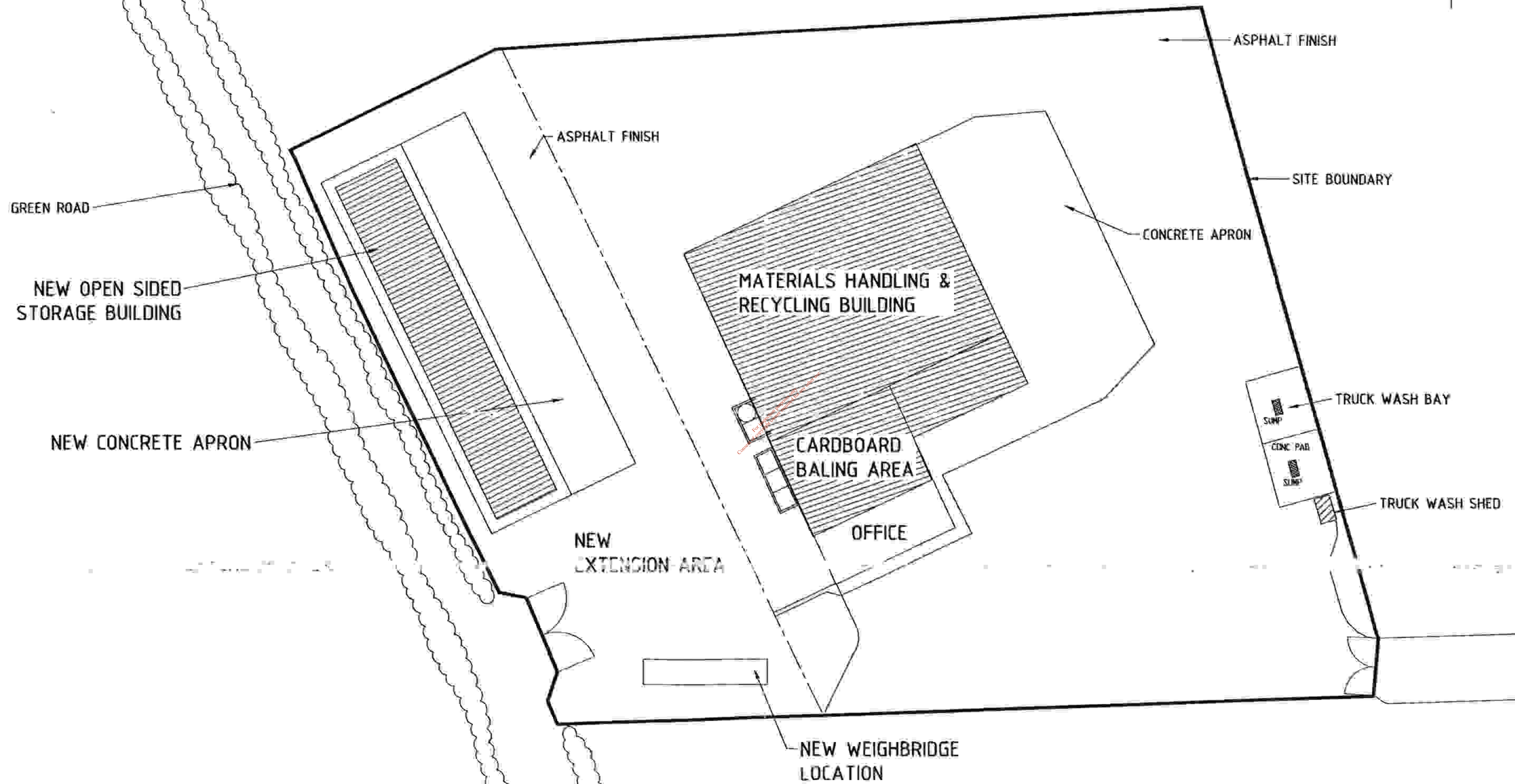
G04

For inspection purposes only.
Consent of copyright owner required for any other use.



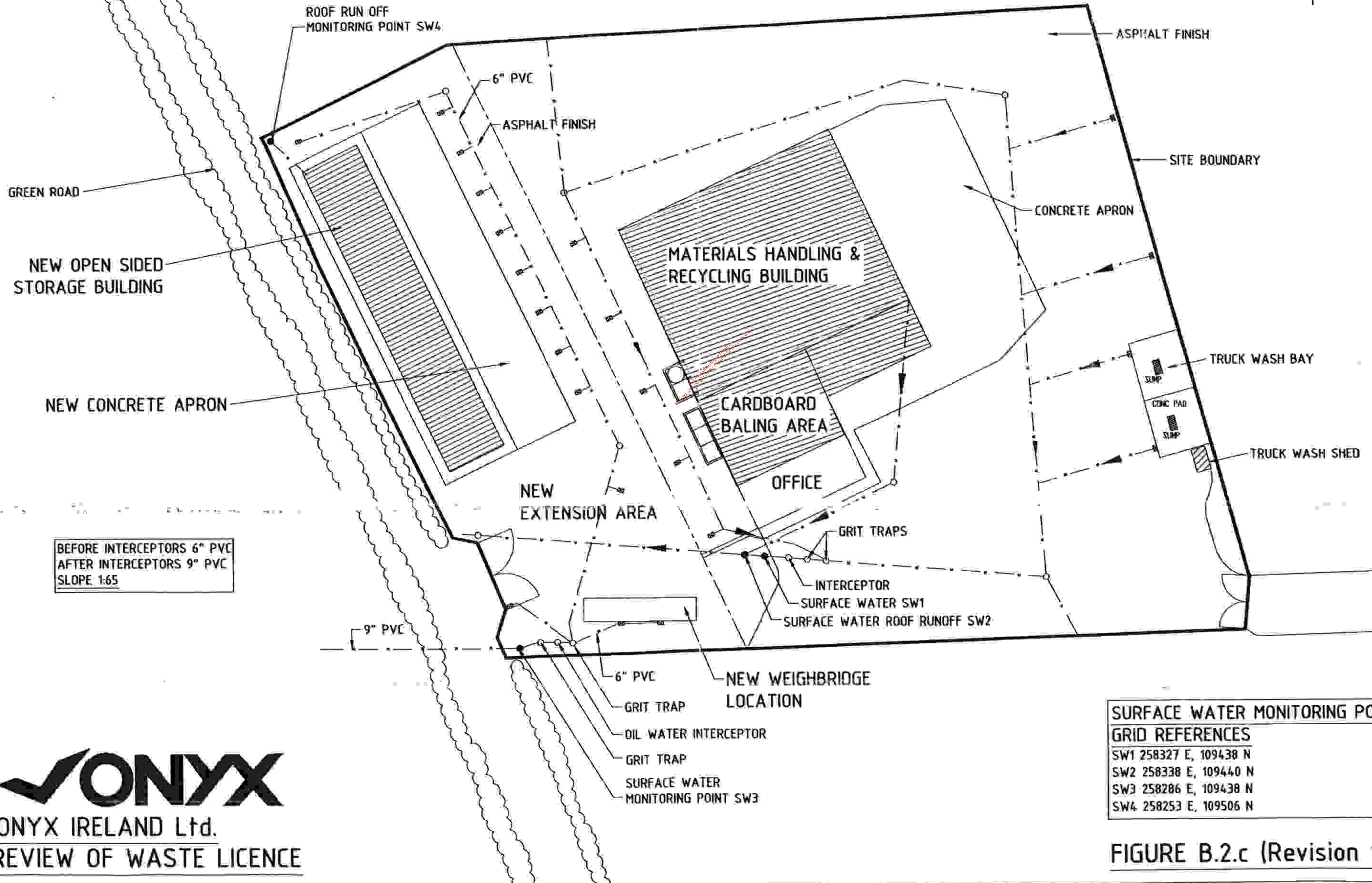
SITE PLAN

Scale 1:500



SURFACE WATER DRAINAGE SYSTEM

Scale 1:500



BEFORE INTERCEPTORS 6" PVC
AFTER INTERCEPTORS 9" PVC
SLOPE 1:65

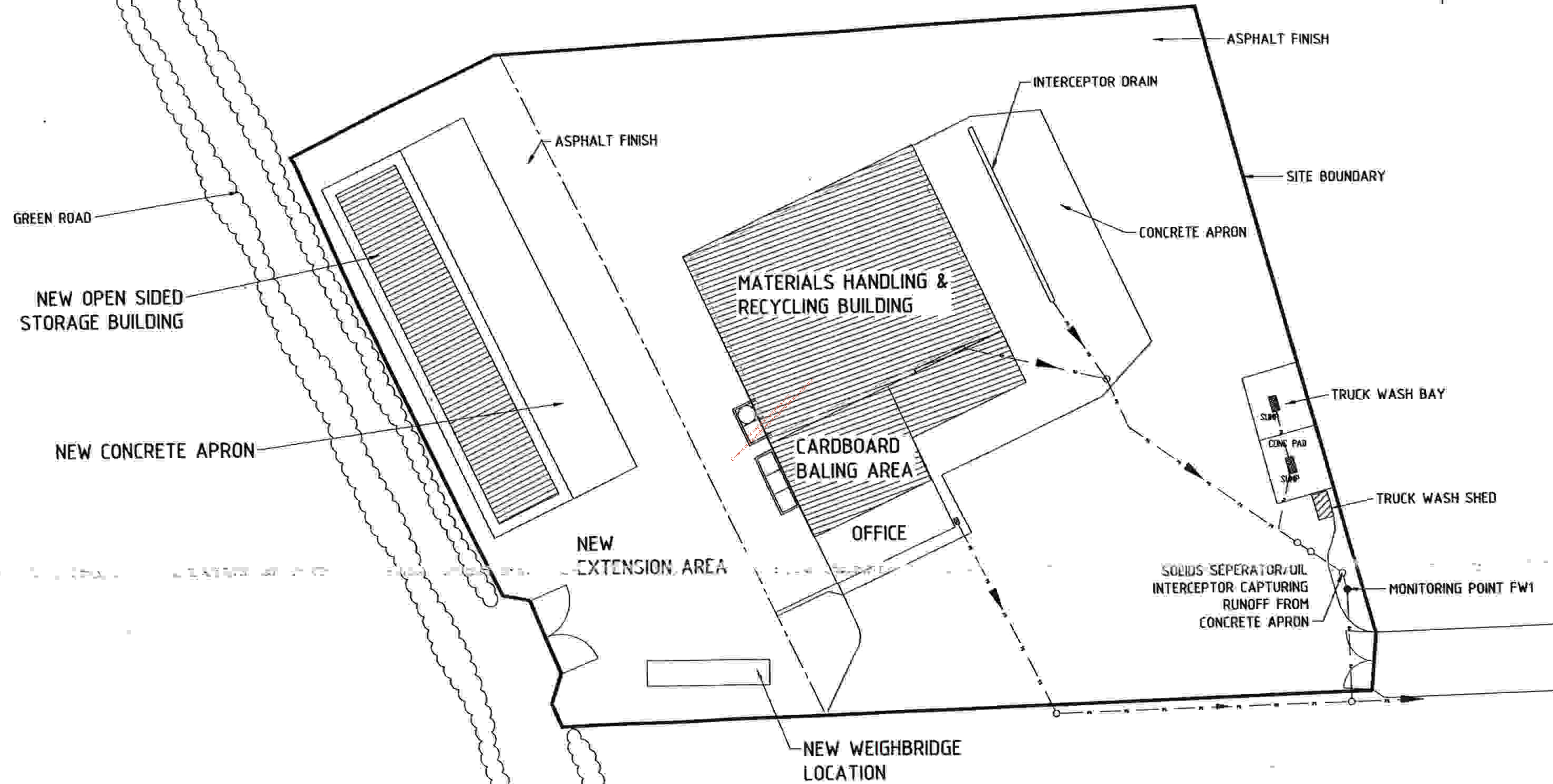
SURFACE WATER MONITORING POINTS GRID REFERENCES	
SW1	258327 E, 109438 N
SW2	258338 E, 109440 N
SW3	258286 E, 109438 N
SW4	258253 E, 109506 N

ONYX
ONYX IRELAND Ltd.
REVIEW OF WASTE LICENCE

FIGURE B.2.c (Revision 1)

FOUL WATER DRAINAGE SYSTEM

Scale 1:500



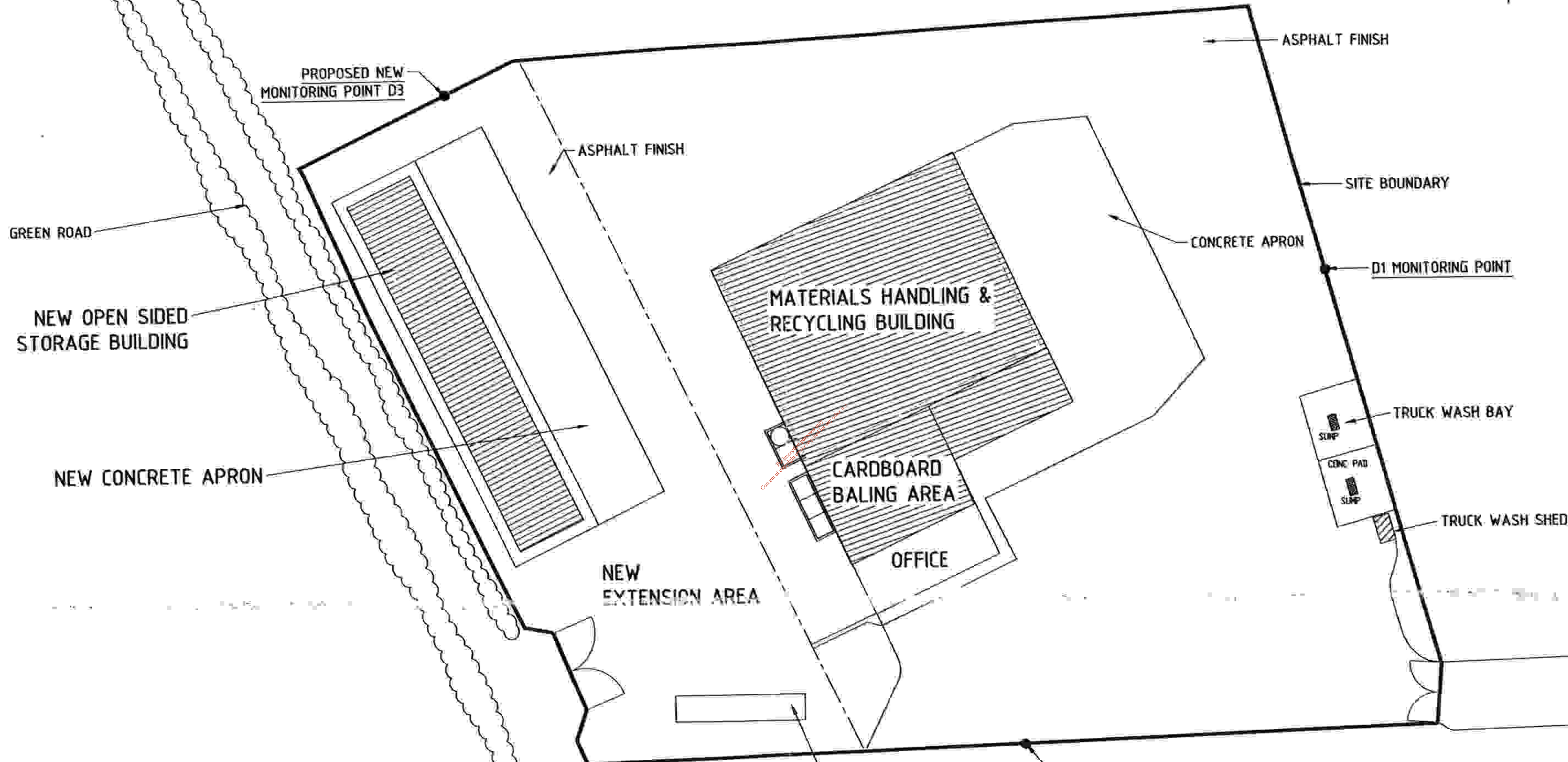
FOUL WATER MONITORING POINTS
GRID REFERENCES
FW1 258384 E, 109456 N

ONYX
ONYX IRELAND Ltd.
REVIEW OF WASTE LICENCE

FIGURE B.2.c (Revision 1a)

DUST MONITORING LOCATIONS

Scale 1:500



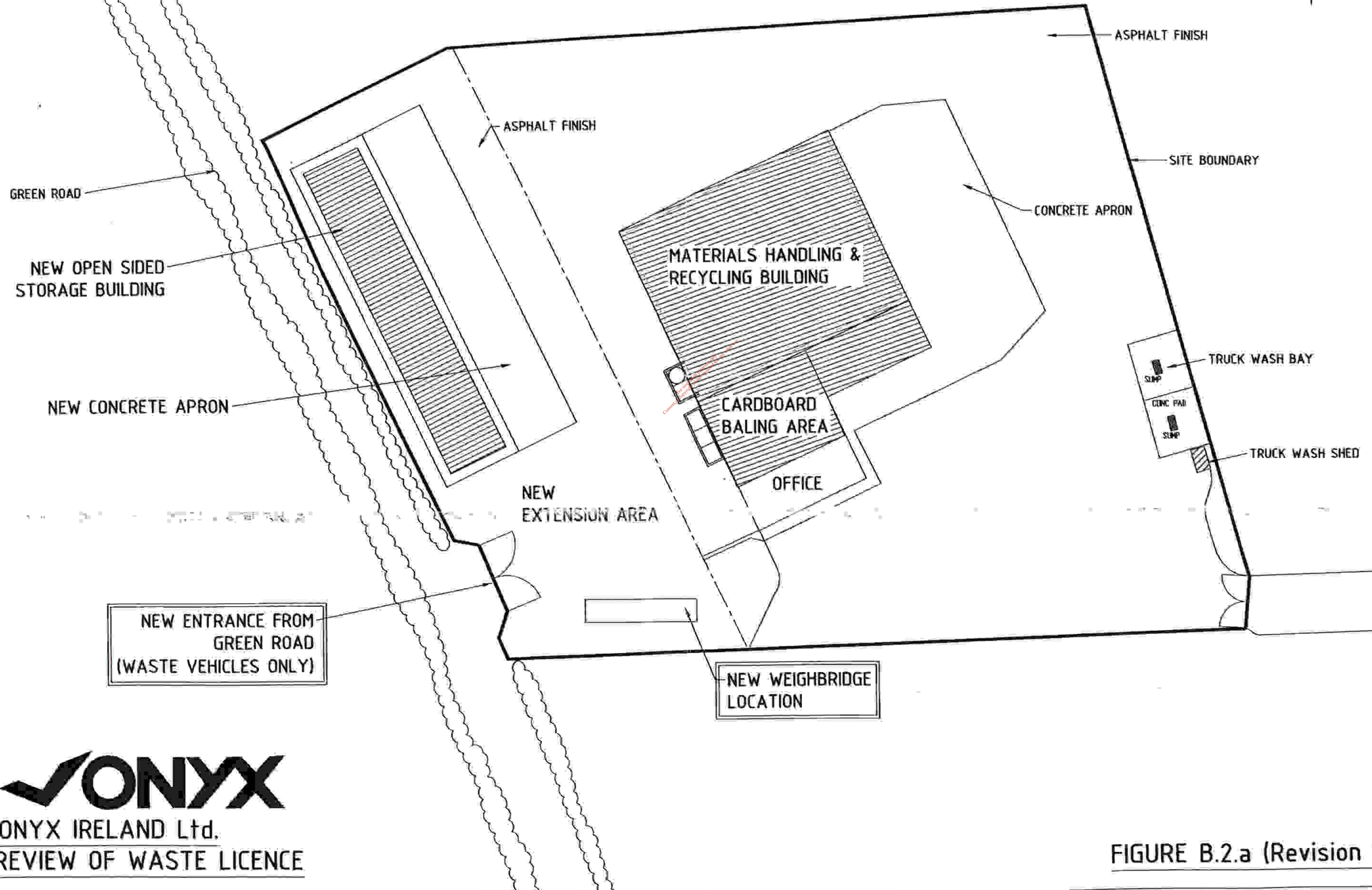
DUST MONITORING LOCATIONS GRID REFERENCES	
D1	258375 E, 109495 N
D2	258341 E, 109436 N
D3	258269 E, 109514 N

ONYX
 ONYX IRELAND Ltd.
 REVIEW OF WASTE LICENCE

FIGURE C.1.a (Revision 1)

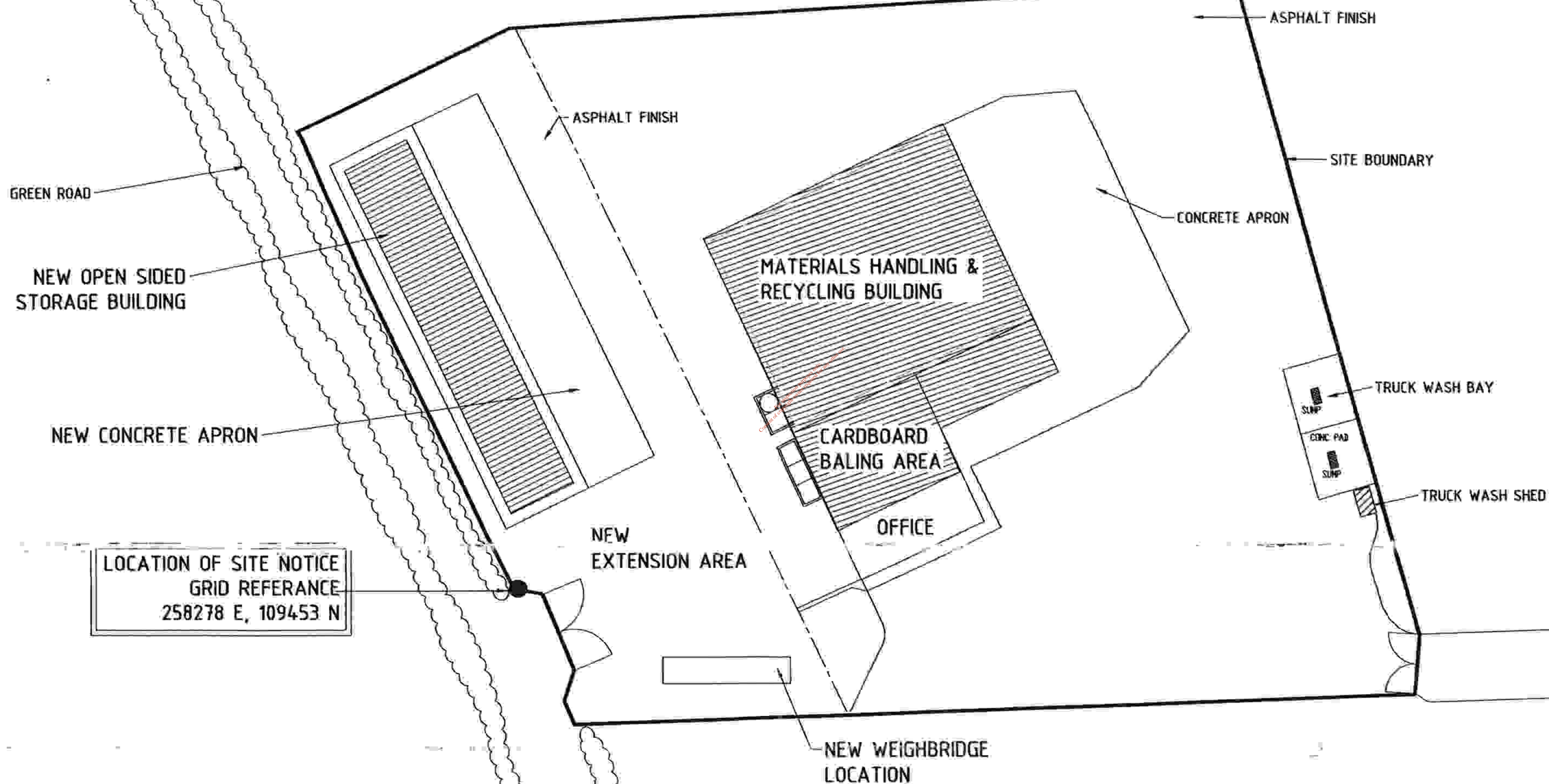
NEW ENTRANCE & WEIGHBRIDGE LOCATION

Scale 1:500



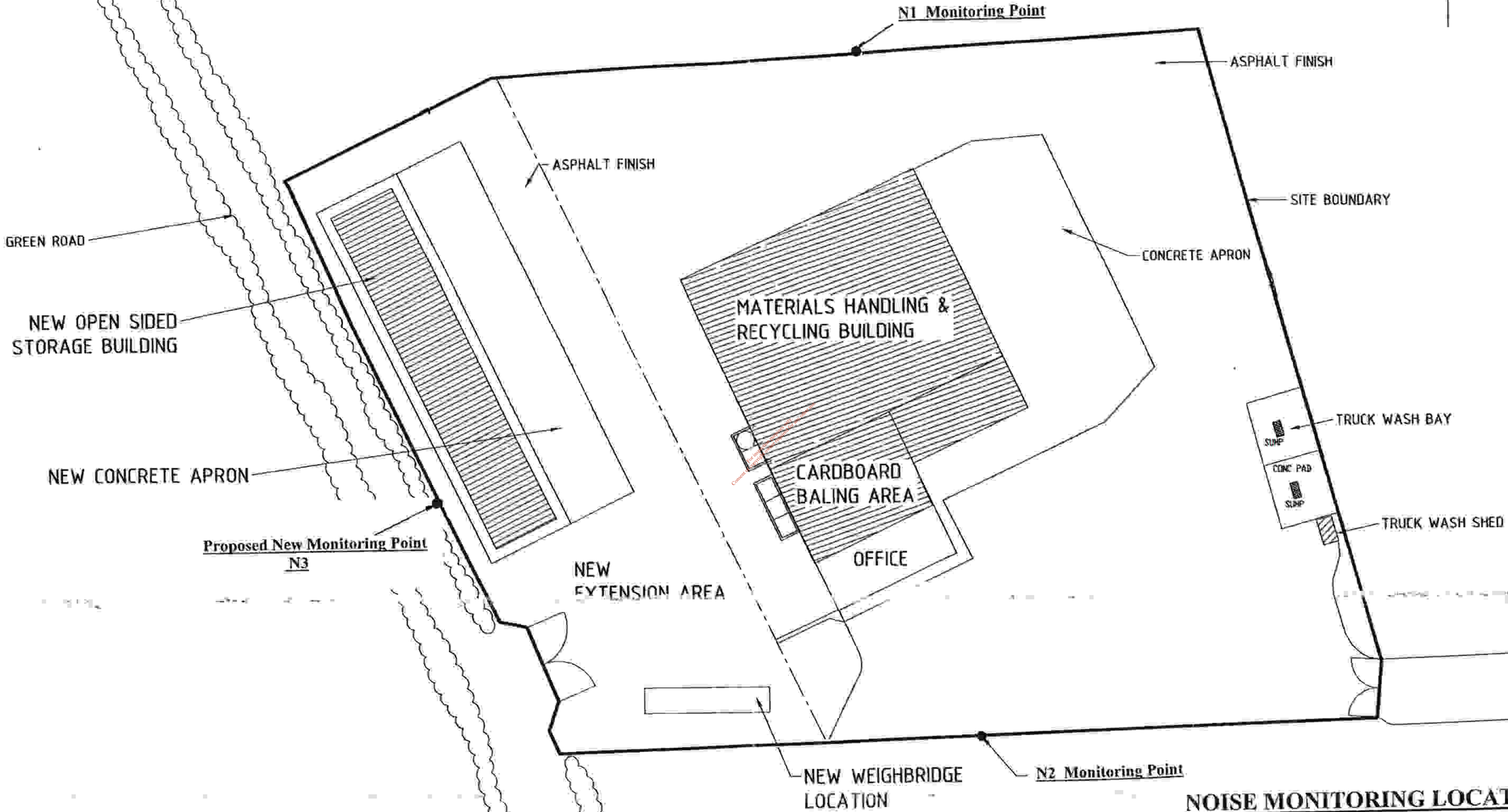
LOCATION OF SITE NOTICE

Scale 1:500



NOISE MONITORING LOCATIONS

Scale: 1:500



NOISE MONITORING LOCATIONS
GRID REFERENCES

N1	258326E, 109519N
N2	258362E, 109435N
N3	258243E, 109511N

FIGURE C.8.a (Revision 1)

ONYX
ONYX IRELAND Ltd.
REVIEW OF WASTE LICENCE