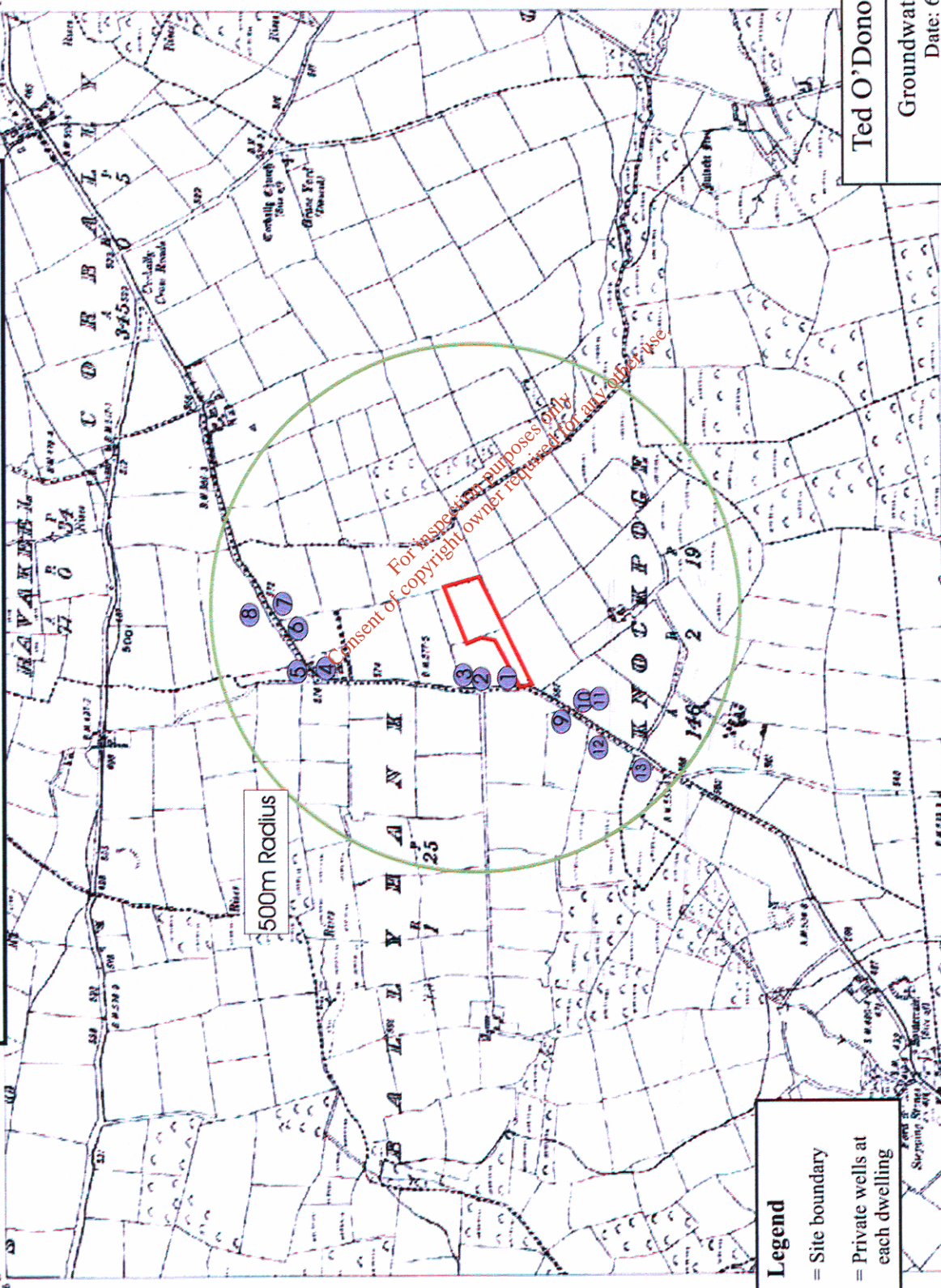


Drawing No. 14
Map I.4.2 Private Wells Within
500m Radius

For inspection purposes only.
Consent of copyright owner required for any other use.


Surveyed 1841
Revised 1935
Levelled 1934

Map I.4.2 Private wells with 500m radius to the waste management site





Grid Reference
159859 50186

Grid Reference
6inch Cx085



Printed by The Map Store
27-27 Avenue Road,
Dublin 15, Ireland
This map is published under the authority of the Ordnance Survey of Ireland.
It is not to be used for navigation purposes.
The Ordnance Survey of Ireland is not responsible for any errors or omissions in this map.
© Crown Copyright and the Ordnance Survey of Ireland 2013.

Legend

-  = Site boundary
-  = Private wells at each dwelling

Scale: - 1:10560
Scale: - 1:10560

500 Metres
1000 Feet

Plot Ref. No
Plot Date 2

Ted O'Donoghue & Son's Ltd.

Groundwater Wells in Locality

Date: 6th August 04

ENVIROCO Management LTD
Environmental Consultants

