

Based on Ordnance Survey Ireland data and reproduced under Ordnance Survey Ireland Licence Number "2016/26/CMA/Kildare County Council". Unauthorised reproduction infringes Ordnance Survey Ireland and Government of Ireland copyright.

- KEY:
- Licence Boundary
  - Inferred Zone Boundary
  - Remediated Waste Extents
  - Re-profiled Waste
  - Completed Remediation
  - Pond
  - Retained Concrete Hardstanding
  - Site Won Subsoil Stockpile
  - Imported Fill Stockpiles
  - Processed Concrete Stockpiles
  - Crushing and Screening Area
  - Clean Fill Stockpiles
  - Indicative Remediation Contours

- NOTES:
- Outline phasing and time periods subject to detailed design and procurement.
  - For existing site contours see Drawing No. 32EW5604-00-001 (FIGURE 4.1).
  - For re-profiled site contours see Drawing No. 32EW5604-00-020 (FIGURE 4.2).
  - For final remediation contours see Drawing No. 32EW5604-00-022 (FIGURE 4.4).
  - For detailed description of Zones refer to Chapters 3 and 12 of the EIA.

2	07/08/2017	EIAR SUBMISSION	AR	CD	CD	RR
1	30/06/2017	EIAR SUBMISSION	KMA	CD	CD	RR
0	7/12/2016	DRAFT EIS SUBMISSION	DM	JB	CD	RR
Rev	Rev. Date	Purpose of revision	Drawn	Checked	Rev'd	Approved

**JACOBS**

Jacobs, Merrion House, Merrion Road, Dublin 4  
Tel: +353 (1) 269 5666  
www.jacobs.com

Client  
 **Kildare County Council**  
Comhairle Contae Chill Dara

Project  
**KERDIFFSTOWN LANDFILL  
REMEDIATION PROJECT**

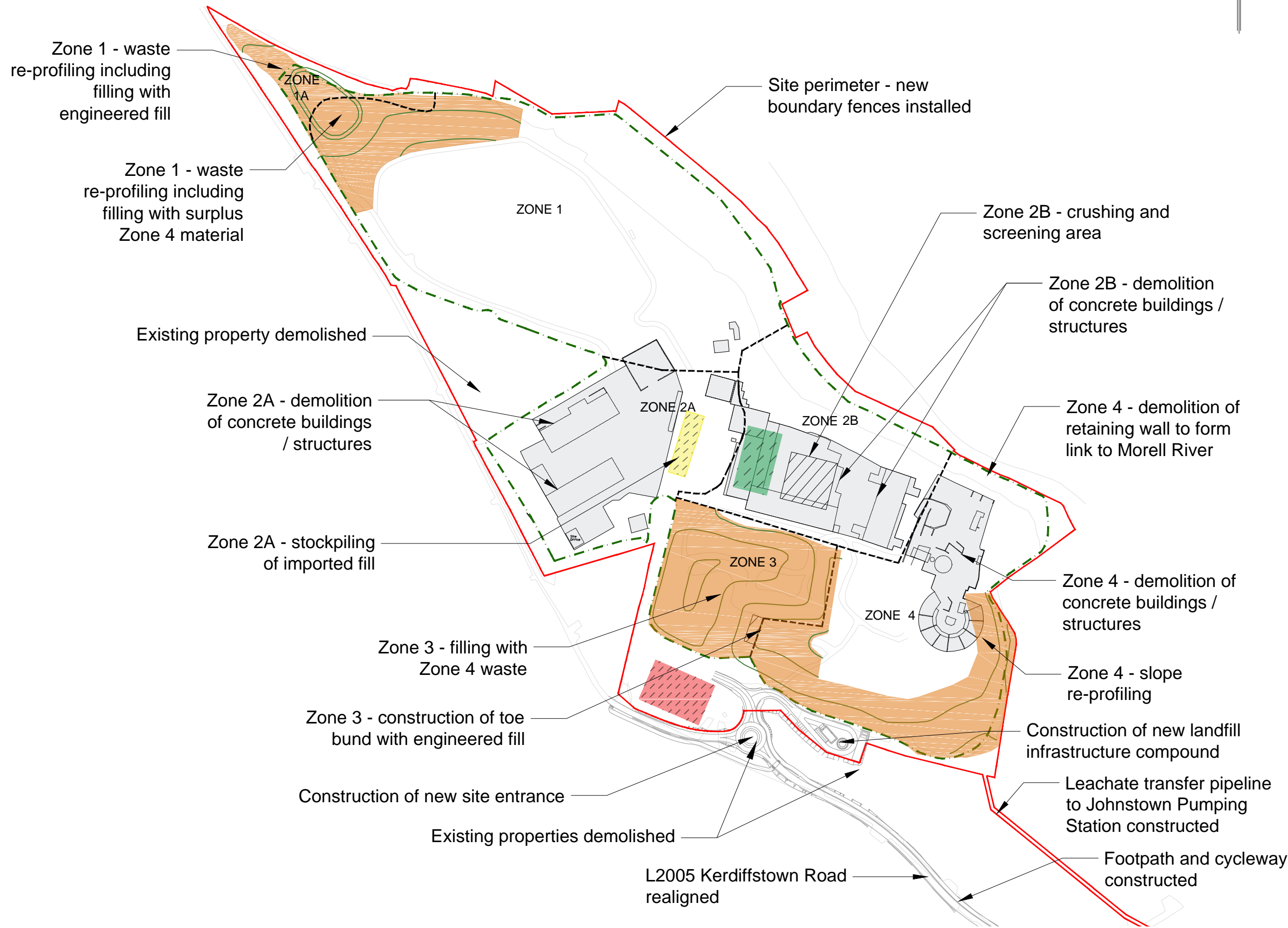
Drawing title  
**FIGURE 4.8  
OUTLINE REMEDIATION PHASING  
(SHEET 1 OF 2)**

Drawing status  
**EIAR SUBMISSION**

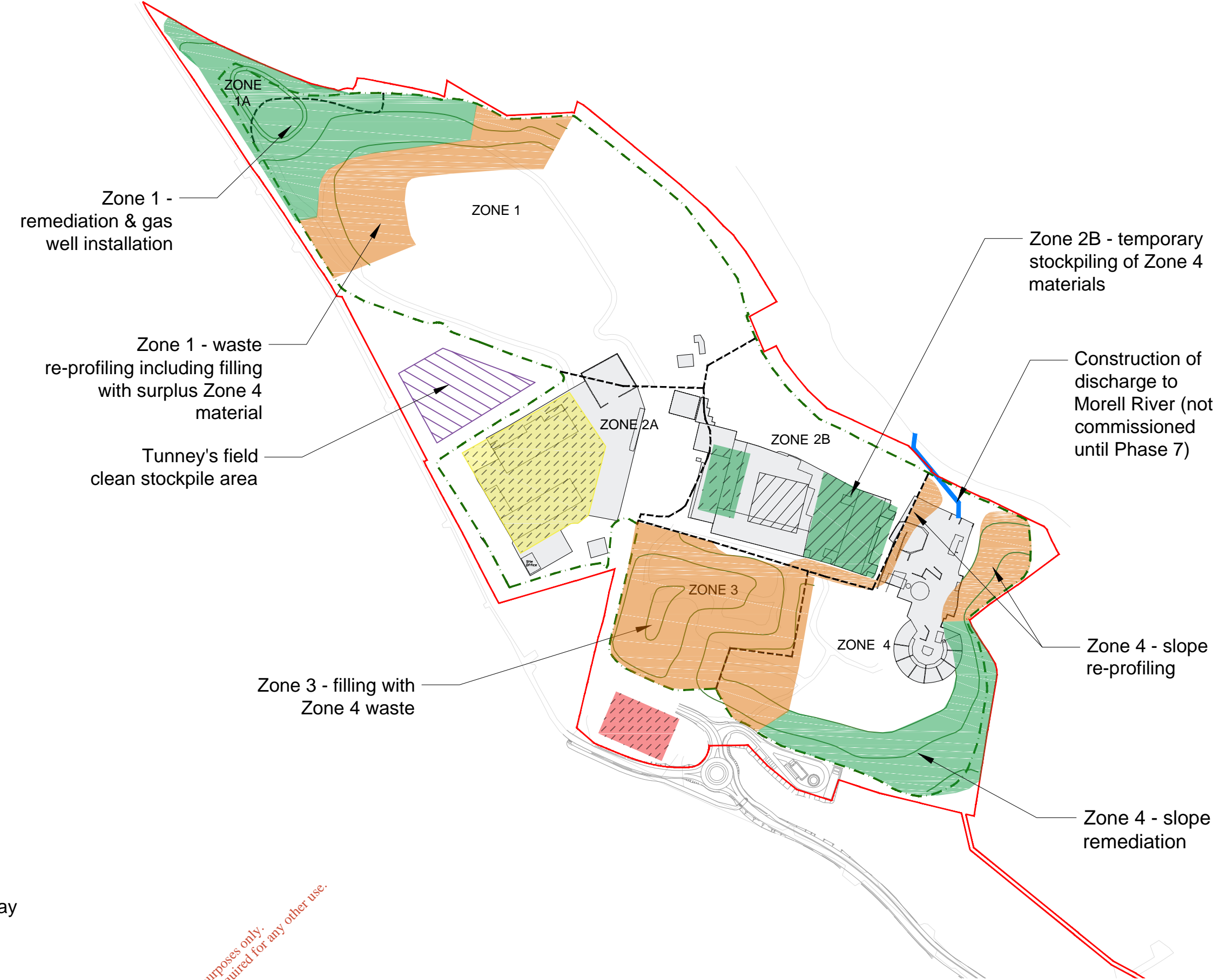
Scale	NTS @ A1	DETAILS SHOWN ARE NOT FOR CONSTRUCTION PURPOSES. HENCE DRAWING SHOULD NOT BE SCALED
Jacobs No.	32EW5604	
Client no.	6286	
Drawing number	32EW5604-00-027	Rev <b>2</b>

This drawing is not to be used in whole or part other than for the intended purpose and project as defined on this drawing. Refer to the contract for full terms and conditions.

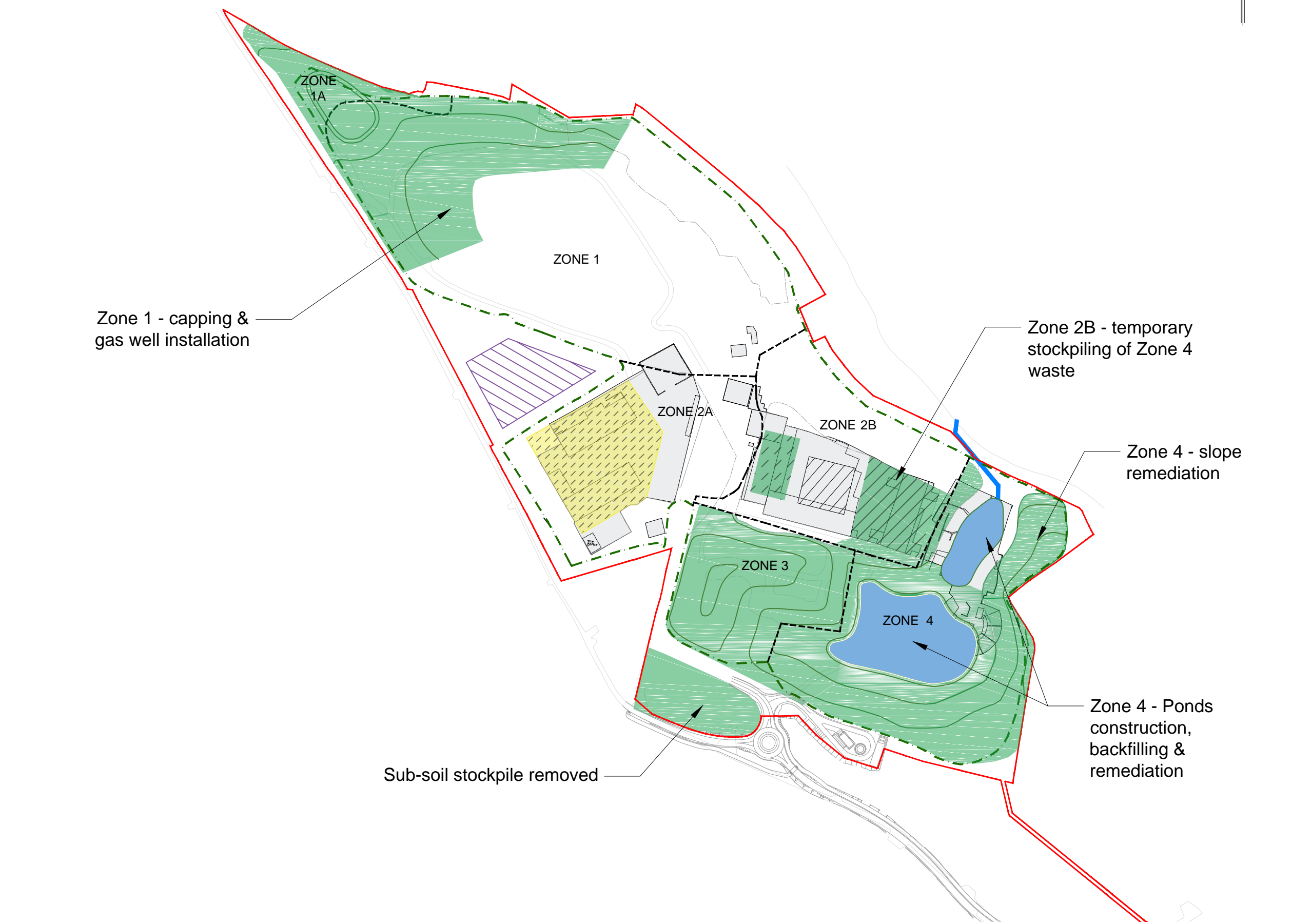
PHASE 1



PHASE 2



PHASE 3



PHASE 4

