

32EW5604-00-061/0

Site Office

ZONE 2A

ZONE 2B

ZONE 3

ZONE 4







For disposition purposes only
Consent of copyright owner required for any other use

LAYOUT PLAN (1:1000)

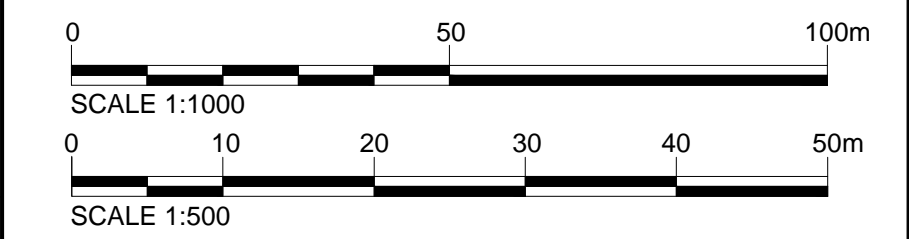
The image is a detailed topographic layout plan of a site, likely for a proposed development. It features four distinct zones labeled ZONE 2A, ZONE 2B, ZONE 3, and ZONE 4. ZONE 2A is a large, irregularly shaped area on the left side, containing a 'Site Office' and several smaller structures. ZONE 2B is a large, irregularly shaped area in the center, containing numerous small, rectangular structures. ZONE 3 is a large, irregularly shaped area at the bottom, containing several small, rectangular structures. ZONE 4 is a large, irregularly shaped area on the right, containing several small, rectangular structures. The plan includes contour lines indicating elevation, with labels such as 85, 90, 95, 100, and 105. A red boundary line runs along the top and right edges of the site. A dashed line runs along the bottom edge of the site. A north arrow is located in the top right corner. A scale bar is located in the bottom left corner. A legend is located in the bottom right corner. A note in the center of the plan reads 'For disposition purposes only' and 'Consent of copyright owner required for any other use'. The plan is titled 'LAYOUT PLAN (1:1000)' in the bottom left corner. The reference number '32EW5604-00-061/0' is in the top left corner.

Figure 10 is a cross-section diagram of a road and its drainage system. The road surface is shown with a 1.5% cross-slope. The drainage system includes a gutter, a curb, and a subgrade. The diagram is labeled with dimensions and percentages.

Based on Ordnance Survey Ireland data and reproduced under Ordnance Survey Ireland Licence Number "2016/26/CCMA/Kildare County Council". Unauthorised reproduction infringes Ordnance Survey Ireland and Government of Ireland copyright.

KEY:	
	Site Development Application Boundary
	Area Excluded from Planning
	Inferred Zone Boundary and Waste Extents
	Walls
	Existing Site Contours metres OD (Malin Head)
	Concrete Hardstandings (interpolated extents)

1. Drawing has been developed by merge of topographical surveys as follows; Inferred ground level based on survey undertaken by Baseline Surveys Ltd, 15th February 2016.; Extents of former structures surveyed by Murphy Surveys between 20 and 23 February 2017.; Remaining site features based on survey provided by Coastway -Chartered Geospatial Engineering Surveyors, Dig No. 1105-001 Rev11 b, 10th February 2012.
2. Walls shown are those that remain following the demolition works undertaken in 2016.



0	11/08/2017	PLANNING APPLICATION	AR	UD	CD	RR
Rev	Rev. Date	Purpose of revision	Drawn	Checked	Rev'd	Apprv'd

JACOBS
Jacobs, Merrion House, Merrion Road, Dublin 4
Tel: +353(1)269 5666
www.jacobs.com

Client

 **Kildare County Council**
Comhairle Contae Chill Dara

Project

KERDIFFSTOWN LANDFILL REMEDIATION PROJECT

Drawing title

DRAWING 2

EXISTING SITE CONDITION -
SITE WALLS FOR DEMOLITION

Drawing status	PLANNING APPLICATION
----------------	----------------------

Scale	AS SHOWN@ A1	DETAILS SHOWN ARE NOT FOR CONSTRUCTION PURPOSES.HENCE DRAWING SHOULD NOT BE SCALED
Jacobs No.	32EW5604	
Client no.	6286	

Drawing number	Rev
32EW5604-00-062	0

This drawing is not to be used in whole or part other than for the intended purpose and project as defined on this drawing. Refer to the contract for full terms and conditions.