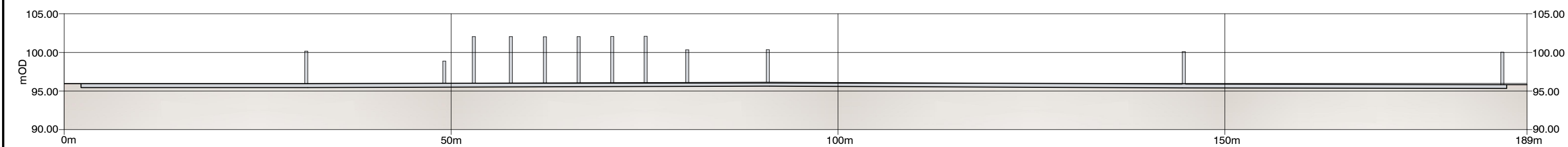


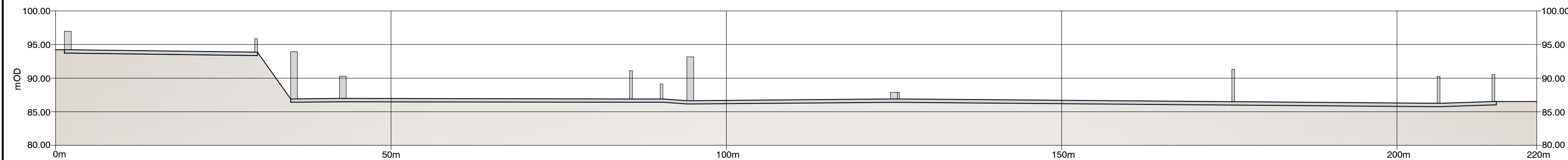
32EW5604-00-061/0



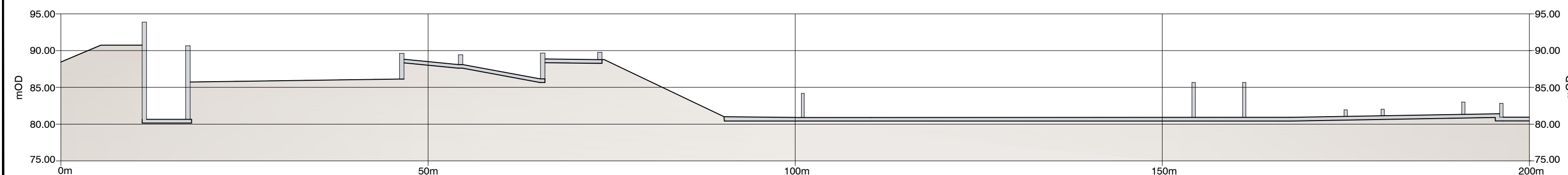
LAYOUT PLAN (1:1000)



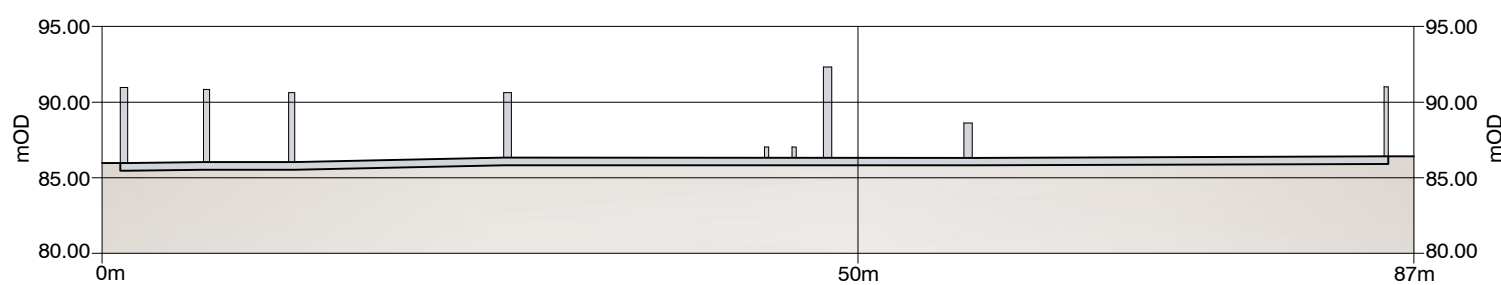
SECTION A-A' - ZONE 2A (1:500)



SECTION B-B' - ZONE 2B (1:500)



SECTION D-D' - ZONE 4 (1:500)

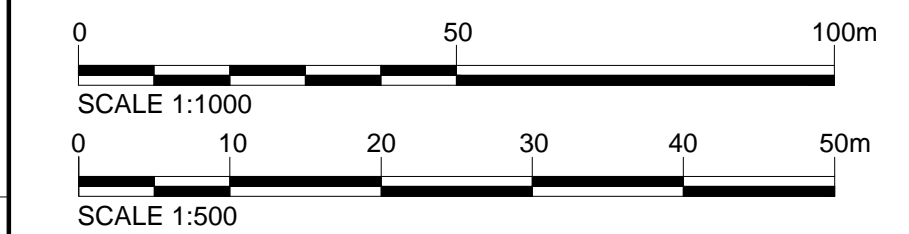


SECTION C-C' - ZONE 2B (1:500)

Based on Ordnance Survey Ireland data and reproduced under Ordnance Survey Ireland Licence Number '2016/26/CCMA/Kildare County Council'. Unauthorised reproduction infringes Ordnance Survey Ireland and Government of Ireland copyright.

- KEY:**
- Site Development Application Boundary
 - Area Excluded from Planning
 - Inferred Zone Boundary and Waste Extents
 - Walls
 - Existing Site Contours metres OD (Malin Head)
 - Concrete Hardstandings (interpolated extents)

- NOTES:**
- Drawing has been developed by merge of topographical surveys as follows: Inferred ground level based on survey undertaken by Baseline Surveys Ltd, 15th February 2016; Extents of former structures surveyed by Murphy Surveys between 20 and 23 February 2017; Remaining site features based on survey provided by Coastway -Chartered Geospatial Engineering Surveyors, Drg No. 1105-001 Rev11 b, 10th February 2012.
 - Walls shown are those that remain following the demolition works undertaken in 2016.



Rev	Rev. Date	Purpose of revision	Drawn	Checked	Rev'd	Appr'd
0	11/08/2017	PLANNING APPLICATION	AR	UD	CD	RR

JACOBS
Jacobs, Merrion House, Merrion Road, Dublin 4
Tel: +353(1) 269 5666
www.jacobs.com

Client
Kildare County Council
Comhairle Contae Chill Dara

Project
**KERDIFFSTOWN LANDFILL
REMEDATION PROJECT**

Drawing title
**DRAWING 2
EXISTING SITE CONDITION -
SITE WALLS FOR DEMOLITION**

Drawing status	PLANNING APPLICATION	
Scale	AS SHOWN @ A1	DETAILS SHOWN ARE NOT FOR CONSTRUCTION PURPOSES HENCE DRAWING SHOULD NOT BE SCALED
Jacobs No.	32EW5604	
Client no.	6286	
Drawing number	32EW5604-00-062	Rev 0

This drawing is not to be used in whole or part other than for the intended purpose and project as defined on this drawing. Refer to the contract for full terms and conditions.