

South Tipperary County Council
County Hall, Clonmel, Ireland.

Telephone 052-6134455
Fax 052-6134649/6124355

E-mail secretary@southtippcoco.ie
www.southtippcoco.ie




Comhairle Contae Thiobraid Árann Theas
Aras an Chontae, Cluain Meala, Eire.

Teileafon 052-6134455
Fax 052-6134649/6124355

10/432

Licensing Unit
Environmental Protection Agency
P.O. Box 3000
Johnstown Castle
Co. Wexford



18th October 2010

RE: Donal O'Keeffe – Permission to use part of existing quarry as a compost storage depot and construct storage area and associated works at Garranmore, Cashel, Co Tipperary.

A Chara,


I refer to the above planning application.

It is understood that the applicant currently has a Waste Licence application with the EPA for assessment which relates to the sorting and disposal of imported construction and demolition waste also at this site, application reference WO27601.

As there may be some common considerations between the licence application and the current planning file ref. 10/432 South Tipperary County Council would appreciate your feed back at your earliest convenience.

The application was lodged on 22nd September 2010 and a decision is due on same by 16th November 2010

Mise le meas


T O'Dwyer
Administrative Officer
Planning
sr

Originals of 2 x large drawings
ST05-02-com1 (Site Layout)
ST05-02-com2 (Compost Storage Yard)
given to Inspector, Brian Meaney.
Not scanned, due to size.
BC 19/10/10

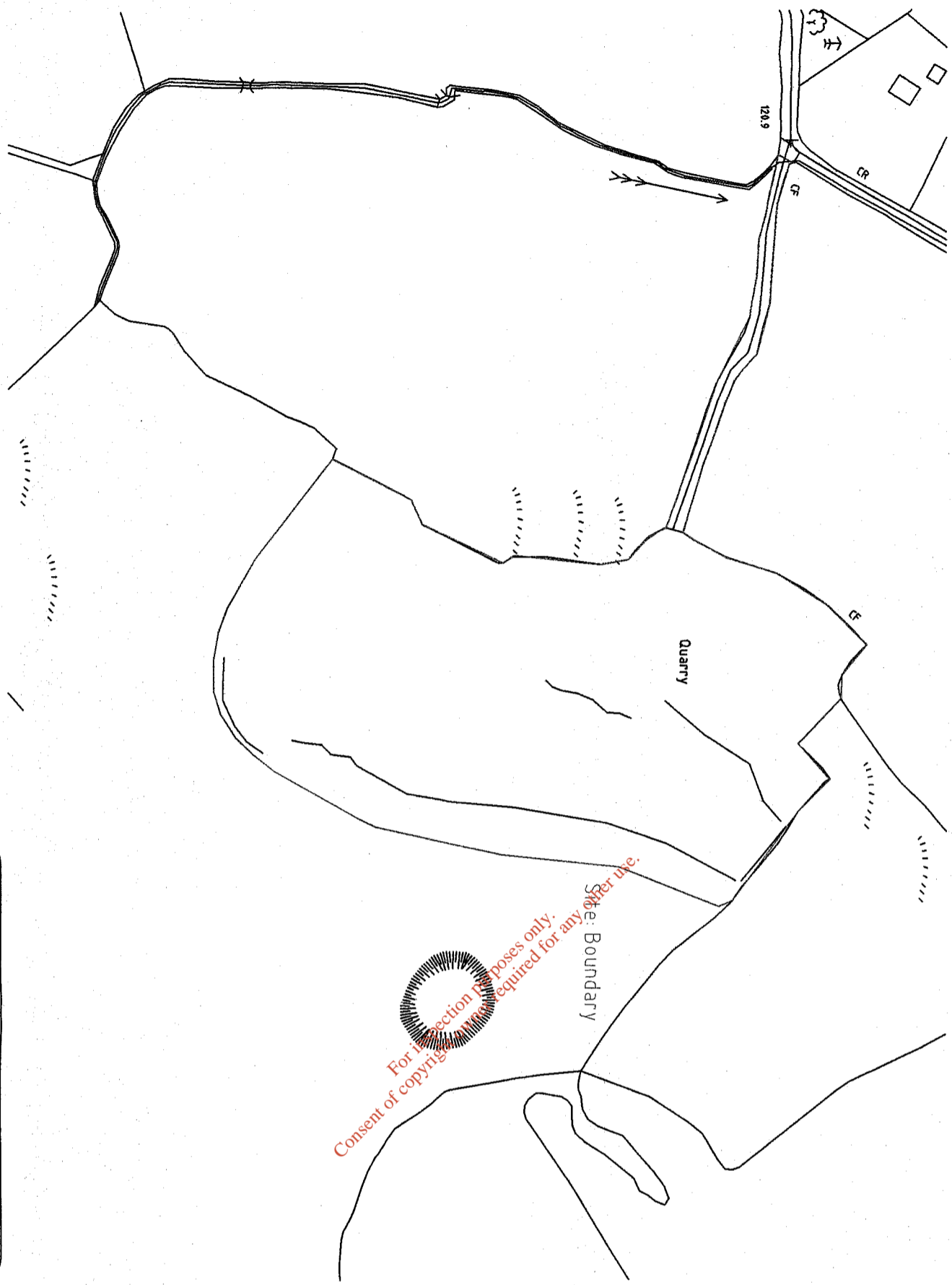


Verified
environmental
management
REG.NO. IE-012



Enquiries to Planning at 052-6134646





Output Format:
 =====
 DWG_35_LEVEL

Output File:
 =====
 V_00_01410517_00000001.DWG

Map Series:
 =====
 1:2500

5001-A
 REVISION DATE = 14-Apr-2009
 SURVEY DATE = 01-Nov-1995
 LEVELLED DATE = 31-Dec-1985

5001-B
 REVISION DATE = 14-Apr-2009
 SURVEY DATE = 01-Aug-1998

Clip Extent:
 =====
 LLX,LLY = 609855,643682
 LRX,LRX = 610437,643682
 ULX,ULY = 609855,644112
 URX,URY = 610437,644112


Projection:
 =====
 ITM

ITM Centre Point Co-ordinate:
 =====
 X, Y = 610146,643897

Extraction Date:
 =====
 01-Sep-2010

Copyright:
 =====
 © Suirbhéireacht Ordanáis Éireann, 2010
 © Ordnance Survey Ireland, 2010

M O'Súilleabháin & Associates
 Consulting Engineers
 The Granary, Church Street,
 Cahir,
 Co. Tipperary
 Tel: 052 7443454 Fax: 052 7445772
 moseng@eircom.net



Record PLACE Map



145240
GENNACS

ITM CENTRE PT. COORDS
 610147,643987

DESCRIPTION
 LANDHOODING MAP

MAP SHEETS

6 inch
 TY053 TY061

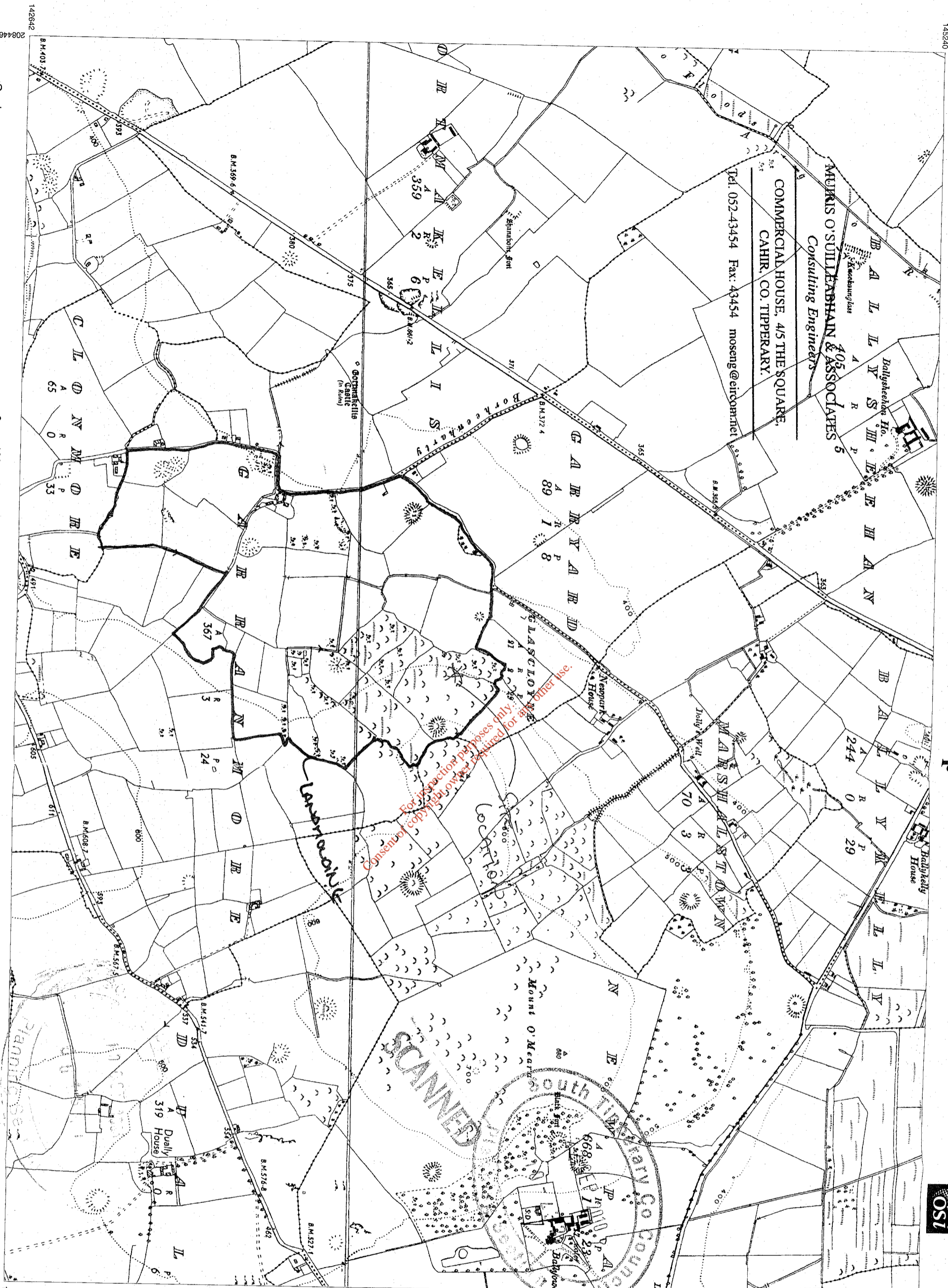


Produced by The Map Centre,
 John Roberts Square, Waterford City
 On behalf of Ordnance Survey Ireland,
 Phoenix Park, Dublin 8.

Sártaíonn atáirgeadh neamhdharaíthe cóipcheart
 Shuirbhíreacht Ordanáis Éireann agus
 Rialtas na hÉireann.
 Unauthorised reproduction infringes Ordnance
 Survey Ireland and Government of Ireland
 copyright.

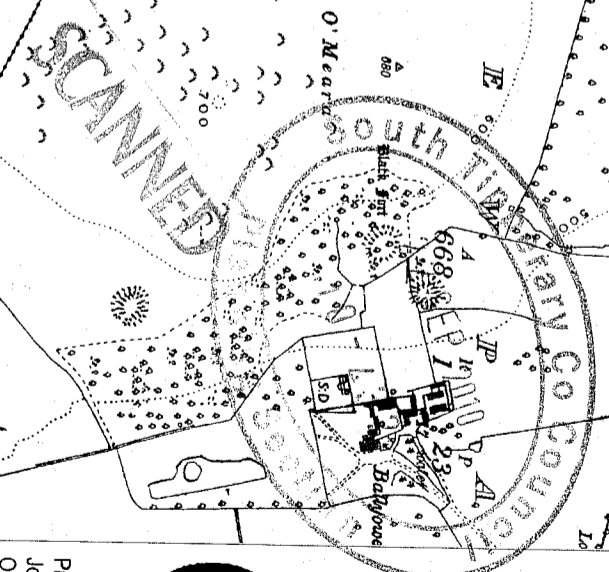
Gach cead coisnámh. Ní ceadmhach aon chuid
 den fhóilseachán seo a chóipeáil, a atáirgeadh nó
 a tharchur in aon fhoirm ná ar aon bhealach gan
 cead i scríbhinn roimh ré ó úinéir an chóipchír.
 All rights reserved. No part of this publication may
 be copied, reproduced or transmitted in any form
 or by any means without the prior written
 permission of the copyright owners.

© Suirbhíreacht Ordanáis Éireann, 2006
 © Ordnance Survey Ireland, 2006

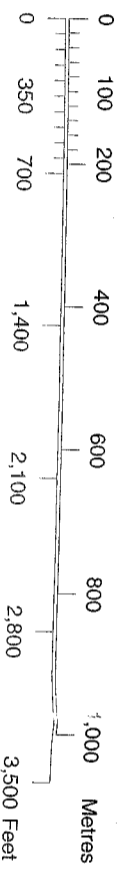


MURKIS O'SULLIVAN & ASSOCIATES
 Consulting Engineers
 405
COMMERCIAL HOUSE, 4/5 THE SQUARE,
 CAHIR, CO. TIPPERARY.
 Tel: 052-43454 Fax: 43454 mosenj@eircom.net

For reproduction purposes only
 Consent of copyright owner required

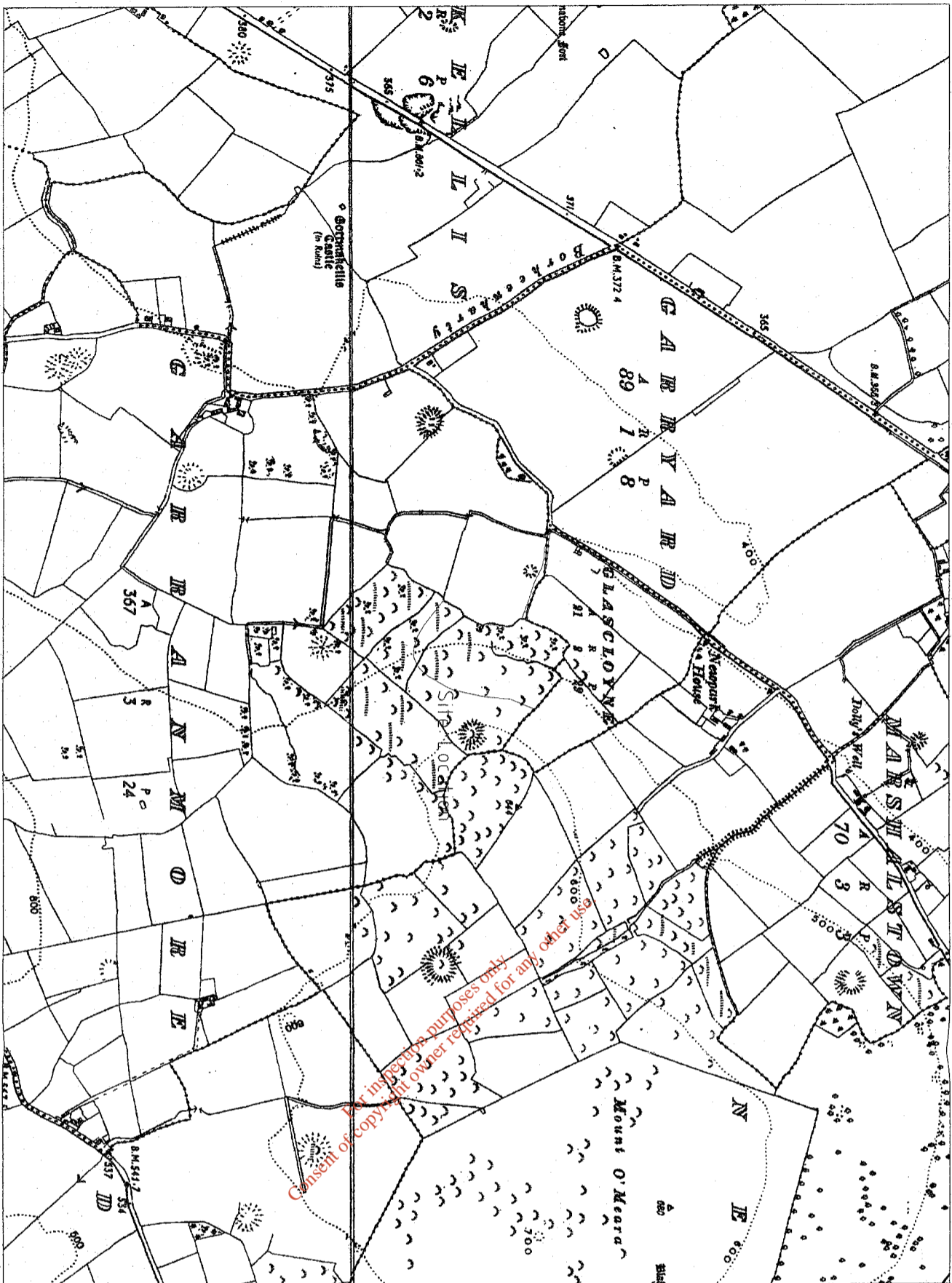


Scale:- 1:10,560
 Scála:- 1:10,560



Plot Ref. No. 1143979_1
 Plot Date 07-SEP-2006





M O'Súilleabháin & Associates
 Consulting Engineers
 The Granary, Church Street,
 Cahir,
 Co. Tipperary
 Tel: 052 7443454 Fax: 052 7445772
 moseng@eircom.net

Output Format:
 =====
 RASTER

Output File:
 =====
 R_00_01410517_00000001.tif

Map Series:
 =====
 6 inch

TY053
 REVISION DATE = 31-Dec-1954
 SURVEY DATE = 31-Dec-1840

TY061
 REVISION DATE = 31-Dec-1954
 SURVEY DATE = 31-Dec-1840
 LEVELLED DATE = 31-Dec-1954

Raster Extent:
 =====
 LLX,LLY = 608916,642989
 LRX,LRY = 611376,642989
 ULX,ULY = 608916,644805
 URX,URY = 611376,644805

Projection:
 =====
 ITM

ITM Centre Point Co-ordinate:
 =====
 X, Y = 610146,643897

Extraction Date:
 =====
 01-Sep-2010

Copyright:
 =====
 © Suirbhéireacht Ordanáis Éireann, 2010
 © Ordnance Survey Ireland, 2010

